

NOTICE!!

These documents have been scanned!

Do not place un-scanned documents beneath this notice!

Do not remove this notice from this file!

GPO Jacket No. 560-102
Print Order 61540
Rise Business Services, LLC
Job=AZ15 5/20/2019



Box Number= AZ15069



Claim Begin-End: AMC398247-AMC398249

1 Initial Receipt



AZ15069-6

AMC397971-AMC398973

United States Department of the Interior
Bureau of Land Management
 BUSINESS & SUPPORT SVCS DIV
 ONE N CENTRAL AVE SUITE 800
 PHOENIX, AZ 85004 -4427
 Phone: (602) 417-9200

Receipt

No: 2034686

Transaction #: 2099959		ENTERED INTO COMPUTER	
Date of Transaction: 11/13/2009			
CUSTOMER:	MICAH J SCHISEL 575 DUCK CT PRESCOTT,AZ 86301-5740 US	DEC 07 2009 <i>RS</i>	

LINE #	QTY	DESCRIPTION	REMARKS	UNIT PRICE	TOTAL
1	3.00	LOCATABLE MINERALS / MINING CLAIMS- NEW,UNADJUD, ONE OR MORE AUTH NOS / NEW MINING CLAIM PROCESSING FEE \$15 CASES: AMC398247/\$15.00, AMC398248/\$15.00, AMC398249/\$15.00		- n/a -	45.00
2	3.00	LOCATABLE MINERALS / MINING CLAIMS- NEW,UNADJUD, ONE OR MORE AUTH NOS / NEW MINING CLAIM LOCATION FEE \$34 CASES: AMC398247/\$34.00, AMC398248/\$34.00, AMC398249/\$34.00		- n/a -	102.00
3	3.00	LOCATABLE MINERALS / MINING CLAIMS- NEW,UNADJUD, ONE OR MORE AUTH NOS / NEW MINING CLAIM MAINT FEE \$140 CASES: AMC398247/\$140.00, AMC398248/\$140.00, AMC398249/\$140.00		- n/a -	420.00
TOTAL:					\$567.00

PAYMENT INFORMATION			
1	AMOUNT:	567.00	POSTMARKED: 11/05/2009
	TYPE:	CHECK	RECEIVED: 11/09/2009
	CHECK NO:	324	
	NAME:	SCHISEL, MICAH JAMES 575 DUCK CT PRESCOTT AZ 86301-5740 US	

REMARKS

This receipt was generated by the automated BLM Collections and Billing System and is a paper representation of a portion of the official electronic record contained therein.

NOTICE!!

These documents have been scanned!

Do not place un-scanned documents beneath this notice!

Do not remove this notice from this file!

GPO Jacket No. 560-102
Print Order 61540
Rise Business Services, LLC
Job=AZ15 5/20/2019



Box Number= AZ15069



Claim Begin-End: AMC398247-AMC398249

2 Correspondence



AZ15069-6

AMC397971-AMC398973



United States Department of the Interior



BUREAU OF LAND MANAGEMENT
Arizona State Office
One North Central Avenue, Suite 800
Phoenix, Arizona 85004-4427
www.blm.gov/az/

NOV 04 2014

In Reply Refer To:
3800 (9310) RM
AMC398230, AMC398247, AMC417508

CERTIFIED MAIL – RETURN RECEIPT REQUESTED 7014 0150 0000 5453 2546

NOTICE

JEFFREY BORNSTEIN
1533 N. 71ST ST.
MESA, AZ 85207-3701

AUGUA FRIA GOLD, CASTLE CREEK NUGGET #1, CASTLE CREEK NUGGET #2, BIG BUG GOLD #4-BIG BUG GOLD #6, COPPER BASIN WASH #1, COPPER BASIN WASH #2
AMC398232, AMC398247, AMC398248, AMC417508-AMC417512

Maintenance Fee Waiver Held for Rejection

This office received the Maintenance Fee Waiver Certification (waiver) for the above listed mining claim(s). The waiver is not properly completed and does not meet the annual filing requirements.

In accordance with 43 Code of Federal Regulations (CFR) 3835.10, the name, address, and original signatures of all owners of the mining claim must be included on the waiver form. Please correct the discrepancy as noted below:

1. The document is missing signatures. Next to each name there must be a signature: either that of the owner, or an authorized agent. If an agent signs, he should identify himself as signing on behalf of an owner.
2. Power of Attorney was provided; however, it does not cover all claims owned by the claimants to wit:
 - Carol and Jerome Bornstein:
AMC398232 Agua Fria Gold
AMC398247 Castle Creek Nugget #1
AMC398248 Castle Creek Nugget #2
 - Carol Bornstein:
AMC417508 Big Bug Gold #4
AMC417509 Big Bug Gold #6

CORRECTED WAIVER
RECEIVED 12/29/2014
EM

In order to correct the defect in the waiver, per 43 CFR 3835.93, you must provide this office with the requested information within 60 days of your receipt of this notice. If you are unable to provide this information, you have the option of paying the annual maintenance fee of \$155 per claim (\$155 per 20 acres for placer claims larger than 20 acres). If we do not receive the requested corrections within the 60 day time frame, the claim(s) will be declared forfeited and closed.

Please include your AMC serial number on all correspondence. If additional information is required, please contact RéAnn Myers at 602-417-9413.

Sincerely,



Rebecca Heick
Acting Deputy State Director
Lands and Minerals Division


2 Enclosures:

- 1) Copy of submitted waiver
- 2) List of additional owners

**UNITED STATES
DEPARTMENT OF THE INTERIOR**

Bureau of Land Management
Arizona State Office
1 North Central Avenue, Suite 800
Phoenix, Arizona 85004

Official Business
Penalty for Private Use, \$300



7014 0150 0000 5453 2546

JEFFREY BORNSTEIN
1533 N. 71ST ST.
MESA AZ 85207-3701

neopost
11/05/2014
US POSTAGE



FIRST-CLASS MAIL
\$06.48⁰⁰
US OFFICIAL MAIL
\$300 Penalty
For Private Use
ZIP 85004
041L11101433

2014 DEC 29 P 2:47
PHOENIX, ARIZONA

*Vac Hold
11-7-14
MM*

NIXIE 850 SE 1009 0012/27/14

RETURN TO SENDER
UNCLAIMED
UNABLE TO FORWARD

BC: 85004442700 *2414-02667-06-39

05202014007

PLACE STICKER AT TOP OF ENVELOPE TO THE RIGHT
OF THE RETURN ADDRESS, FOLD AT DOTTED LINE

SENDER: COMPLETE THIS SECTION

- Complete items 1, 2, and 3. Also complete item 4 if Restricted Delivery is desired.
- Print your name and address on the reverse so that we can return the card to you.
- Attach this card to the back of the mailpiece, or on the front if space permits.

1. Article Addressed to:

JEFFREY BORNSTEIN
1533 N. 71ST ST.
MESA AZ 85207-3701
*9310/RM/AMC398230, AMC398247,
AMC417508

2. Article Number
(Transfer from service label)

PS Form 3811, July 2013

COMPLETE THIS SECTION ON DELIVERY

A. Signature Agent
X Addressee

B. Received by (Printed Name) C. Date of Delivery

D. Is delivery address different from item 1? Yes
If YES, enter delivery address below: No

3. Service Type
 Certified Mail® Priority Mail Express™
 Registered Return Receipt for Merchandise
 Insured Mail Collect on Delivery

4. Restricted Delivery? (Extra Fee) Yes

7014 0150 0000 5453 2546

Domestic Return Receipt



United States Department of the Interior

BUREAU OF LAND MANAGEMENT

Arizona State Office

One North Central Avenue, Suite 800

Phoenix, Arizona 85004-4427

www.blm.gov/az/

NOV 04 2014



In Reply Refer To:

3800 (9310) RM

AMC398230, AMC398247, AMC417508

CERTIFIED MAIL – RETURN RECEIPT REQUESTED 7014 0150 0000 5453 2553

NOTICE

CARYL AND JEROME BORNSTEIN
3718 BERNAY DR.
NORTHBROOK, IL 60062-2249

AUGUA FRIA GOLD, CASTLE CREEK NUGGET #1, CASTLE CREEK NUGGET #2, BIG BUG GOLD #4-BIG BUG GOLD #6, COPPER BASIN WASH #1, COPPER BASIN WASH #2
AMC398232, AMC398247, AMC398248, AMC417508-AMC417512

Maintenance Fee Waiver Held for Rejection

This office received the Maintenance Fee Waiver Certification (waiver) for the above listed mining claim(s). The waiver is not properly completed and does not meet the annual filing requirements.

In accordance with 43 Code of Federal Regulations (CFR) 3835.10, the name, address, and original signatures of all owners of the mining claim must be included on the waiver form. Please correct the discrepancy as noted below:

1. The document is missing signatures. Next to each name there must be a signature: either that of the owner, or an authorized agent. If an agent signs, he should identify himself as signing on behalf of an owner.
2. Power of Attorney was provided; however, it does not cover all claims owned by the claimants to wit:
 - Carol and Jerome Bornstein:
 - AMC398232 Agua Fria Gold
 - AMC398247 Castle Creek Nugget #1
 - AMC398248 Castle Creek Nugget #2
 - Carol Bornstein:
 - AMC417508 Big Bug Gold #4
 - AMC417509 Big Bug Gold #6

CORRECTED WAIVER
RECEIVED 12/15/2014, JRM

In order to correct the defect in the waiver, per 43 CFR 3835.93, you must provide this office with the requested information within 60 days of your receipt of this notice. If you are unable to provide this information, you have the option of paying the annual maintenance fee of \$155 per claim (\$155 per 20 acres for placer claims larger than 20 acres). If we do not receive the requested corrections within the 60 day time frame, the claim(s) will be declared forfeited and closed.

Please include your AMC serial number on all correspondence. If additional information is required, please contact RéAnn Myers at 602-417-9413.

Sincerely,




Rebecca Heick
Acting Deputy State Director
Lands and Minerals Division

2 Enclosures:

- 1) Copy of submitted waiver
- 2) List of additional owners

UNITED STATES POSTAL SERVICE



First-Class Mail
Postage & Fees Paid
USPS
Permit No. G-10

• Sender: Please print your name, address, and ZIP+4 in this box •

U.S. DEPARTMENT OF THE INTERIOR
BUREAU OF LAND MANAGEMENT
ARIZONA STATE OFFICE
ONE NORTH CENTRAL AVENUE, SUITE 800
PHOENIX, AZ 85004-4427

SENDER: COMPLETE THIS SECTION

- Complete items 1, 2, and 3. Also complete item 4 if Restricted Delivery is desired.
- Print your name and address on the reverse so that we can return the card to you.
- Attach this card to the back of the mailpiece, or on the front if space permits.

1. Article Addressed to:

CARYL AND JEROME BORNSTEIN
3718 BERNAY DR.
NORTHBROOK IL 60062-2249
*9310/RM/AMC398230, AMC398247,
AMC417508

COMPLETE THIS SECTION ON DELIVERY

A. Signature

Caryl and Jerome Bornstein

- Agent
- Addressee

B. Received by (Printed Name)

CARYL BORNSTEIN

C. Date of Delivery

11-17-14

D. Is delivery address different from item 1? Yes
If YES, enter delivery address below: No

2014 NOV 21 P 3:08

PHOENIX, ARIZONA



3. Service Type

- Certified Mail®
- Registered
- Insured Mail
- Priority Mail Express™
- Return Receipt for Merchandise
- Collect on Delivery

4. Restricted Delivery? (Extra Fee)

Yes

2. Article Number

(Transfer from service label)

7014 0150 0000 5453 2553

PS Form 3811, July 2013

531

Domestic Return Receipt

SENDER: COMPLETE THIS SECTION

- Complete items 1, 2, and 3. Also complete item 4 if Restricted Delivery is desired.
- Print your name and address on the reverse so that we can return the card to you.
- Attach this card to the back of the mailpiece, or on the front if space permits.

1. Article Addressed to:

Brian Nakashima and Daniel Vierra
 81-6347 Keopuka Mauka Place
 Kealakekua, Hawaii 96750
 AZ931 TS AMC398247

2. Article Number

(Transfer from service label)

7009 1410 0001 7124 5675

COMPLETE THIS SECTION ON DELIVERY

A. Signature

X


 Agent Addressee

B. Received by (Printed Name)

B. Nakashima

C. Date of Delivery

6-14-10

D. Is delivery address different from item 1? Yes

If YES, enter delivery address below:

 No


3. Service Type

 Certified Mail Express Mail Registered Return Receipt for Merchandise Insured Mail C.O.D.

4. Restricted Delivery? (Extra Fee)

 Yes

UNITED STATES POSTAL SERVICE

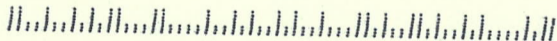


First-Class Mail
Postage & Fees Paid
USPS
Permit No. G-10

- Sender: Please print your name, address, and ZIP+4 in this box •

RECEIVED
BLM ARIZONA STATE OFFICE
2000 JUN 22 P 2:20
PHOENIX ARIZONA

**U.S. DEPARTMENT OF THE INTERIOR
BUREAU OF LAND MANAGEMENT
ARIZONA STATE OFFICE
ONE NORTH CENTRAL AVENUE
PHOENIX, AZ 85004-4427**



AT 6/7/10
SHH 6/9/10

JUN 10 2010

In Reply Refer To:
3800 (9310) TS
AMC398247

CERTIFIED MAIL - RETURN RECEIPT REQUESTED No. 7009 1410 0001 7124 5675

DECISION

Brian Nakashima and Daniel Vierra	:	AMC398249
81-6347 Keopuka Mauka Place	:	CASTLE CREEK NUGGET #3
Kealakekua, Hawaii 96750	:	

MINING CLAIM DECLARED FORFEITED

On April 15, 2010, a letter was sent requiring an amendment be filed to identify which 10 acre portion of the noncontiguous mining claim, AMC398249 (CASTLE CREEK NUGGET #3), would be kept. You had 30 days from the date you received the notice to file the amendment with the Bureau of Land Management (BLM). The 30 day time frame ended on May 16, 2010. We did not received an amendment within the timeframe, therefore, the mining claim listed above has been declared forfeited for failure to timely file the required amendment.

This decision does not relieve you of the liability for reclamation of all areas disturbed by your activities on lands encompassed by the subject mining claim(s) and/or site(s). After you complete the reclamation, you must notify the authorized officer of the appropriate surface managing agency so that the authorized officer may conduct a final site inspection and determine whether you may be released from liability. If you fail to reclaim the land to the satisfaction of the authorized officer, the surface management agency may cite you for noncompliance under its surface management regulations.

For lands administered by the BLM, if you fail to reclaim the lands to the satisfaction of the authorized officer as required in 43 CFR Subpart 3809, the BLM will issue an order of noncompliance under 43 CFR 3809.601(a). If you fail to comply with the noncompliance order, the BLM may take further action under 43 CFR 3809.604. Failure to conduct reclamation is a prohibited act that may subject you to criminal penalties. See 43 CFR 3809.605(h) and 43 CFR 3809.700. If your occupancy has been terminated and you fail to remove structures,

ENTERED INTO COMPUTER
6/10/2010 *[Signature]*

material, and equipment, and any personal property in accordance with the regulations in 43 CFR 3715.5-1, the BLM may dispose of the property. In accordance with 43 CFR 3715.5-2, you will remain liable for the costs BLM incurs in removing and disposing of the property.

This decision may be appealed to the Interior Board of Land Appeals, Office of the Secretary, in accordance with the regulations contained in 43 CFR Part 4, and the enclosed Form 1842-1. If an appeal is taken, your notice of appeal must be filed in this office (at the above address) within 30 days from receipt of this decision. The appellant has the burden of showing that the decision appealed from is in error.

If you wish to file a petition pursuant to regulation 43 CFR 4.21 (58 FR 4939, January 19, 1993) for a stay of the effectiveness of this decision during the time that your appeal is being reviewed by the Board, the petition for a stay must accompany your notice of appeal. A petition for a stay is required to show sufficient justification based on the standards listed below. Copies of the notice of appeal and petition for a stay must also be submitted to each party named in this decision and to the Interior Board of Land Appeals and to the appropriate Office of the Solicitor (see 43 CFR 4.413) at the same time the original documents are filed with this office. If you request a stay, you have the burden of proof to demonstrate that a stay should be granted.

Standards for Obtaining a Stay

Except as otherwise provided by law or other pertinent regulation, a petition for a stay of a decision pending appeal shall show sufficient justification based on the following standards:

- (1) The relative harm to the parties if the stay is granted or denied,
- (2) The likelihood of the appellant's success on the merits,
- (3) The likelihood of immediate and irreparable harm if the stay is not granted, and,
- (4) Whether the public interest favors granting the stay.

Please include your AMC serial number on all correspondence. If additional information is required, please contact Tony Smith at 602-417-9355.

Stephen K. Hansen
Acting Group Administrator
Renewable and Mineral Resources Group

TSmith:lm:060410

SENDER: COMPLETE THIS SECTION

- Complete items 1, 2, and 3. Also complete item 4 if Restricted Delivery is desired.
- Print your name and address on the reverse so that we can return the card to you.
- Attach this card to the back of the mailpiece, or on the front if space permits.

1. Article Addressed to:

Brian Nakashima and Daniel Vierra
 81-6347 Keopuka Mauka Place
 Kealahou, Hawaii 96750
 AZ931 TS AMC398247


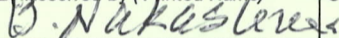
2. Article Number

(Transfer from service label)

7009 1410 0001 7124 1189

COMPLETE THIS SECTION ON DELIVERY

A. Signature


 Agent AddresseeB. Received by (*Printed Name*)



C. Date of Delivery

D. Is delivery address different from item 1? Yes NoIf YES, enter delivery address below: No

3. Service Type

 Certified Mail Express Mail Registered Return Receipt for Merchandise Insured Mail C.O.D.4. Restricted Delivery? (*Extra Fee*) Yes

UNITED STATES POSTAL SERVICE



KEALAKE

First-Class Mail
Postage & Fees Paid
USPS
Permit No. G-10

APR 23 2010

- Sender: Please print your name, address, and ZIP+4 in this box •

RECEIVED
BLM AZ STATE OFFICE
11:10
2010 APR 26 A 11:10
ARIZONA
PHOENIX, ARIZONA

BUREAU OF LAND MANAGEMENT
ARIZONA STATE OFFICE
ONE NORTH CENTRAL AVENUE
SUITE 800
PHOENIX, AZ 85004-2203

USPS - 96750



TS
see 4/15/10

APR 15 2010

In Reply Refer To:
3800 (9310) TS
AMC398247

*M. Schind called:
Will re-locate this
claim.*

CERTIFIED MAIL - RETURN RECEIPT REQUESTED No. 7009 1410 0001 7124 1189

NOTICE

Brian Nakashima and Daniel Vierra : AMC398249
81-6347 Keopuka Mauka Place : CASTLE CREEK NUGGET #3
Kealakekua, Hawaii 96750

Mining Claim Location Notice – Amendment Required

Pursuant to Title 43 Code of Federal Regulations (CFR) 3832.1, this office received your notice of location for recording a mining claim. In accordance with 43 CFR 3832.12, the claim listed above cannot be accepted as filed and must be amended as noted below.

The claim is noncontiguous. All land within a mining claim must be contiguous, not corner to corner. You must file an amendment for the claim listed above to depict which 10 acre portion of the claim you wish to keep to correct the defects identified.

An amendment must be recorded with the county prior to filing with the Bureau of Land Management (BLM). There is a \$10 BLM processing fee for each amendment. We must receive the amendments within 30 days of your receipt of this decision. If the amendments are not received within the 30-day timeframe the mining claims will be declared null and void ab initio.

If additional information is required, please contact Tony Smith at 602-417-9355. Please include your AMC serial number on all correspondence.

Scott C. Cooke
Group Administrator

OFFICIAL COPIES /CF/ /SD READ/ /GROUP/ /SECTION/ /AUTHOR

4/13/2010
TS
gce 4/13/10

APR 15 2010

In Reply Refer To:
3833 (AZ-9310) TS
AMC398230, AMC398247

CERTIFIED MAIL - RETURN RECEIPT REQUESTED No. 7009 1410 0001 7124 1172

NOTICE

Daniel and Micah Schisel	:	AMC398247 – AMC398248
575 Duck Ct.	:	AMC398231
Prescott, Arizona 86301	:	CASTLE CREEK NUGGET #1 - #2
	:	WEAVER MTN. GOLD

Amendment Not Processed

On January 11, 2010, we received amendments for AMC398247- AMC398248, CASTLE CREEK NUGGET #1 - #2 and AMC398231, WEAVER MTN. GOLD. We cannot process them as submitted because you cannot increase the size of your mining claims. The original discovery point must be preserved; you may not take in different or additional unappropriated ground.

In accordance with 43 CFR 3833.21, you may not amend a notice or certificate to move the claim to a new location. Your claim maps show that you moved the location of your claims to ground that was not claimed in the original location notices. This can only be accomplished by filing additional location notices.

Please submit, within 30 days from your receipt of this notice, a corrected copy of your amendment if applicable. If we do not receive the information within this timeframe, the non-refundable processing fee paid will be retained by BLM, and no further action will be taken.

Please include your AMC serial numbers on all correspondence. If additional information is required, please contact Tony Smith at 602-417-9355.

Scott C. Cooke
Group Administrator
Renewable and Mineral Resources Group

TSmith:lm:041310

NOTICE!!

These documents have been scanned!

Do not place un-scanned documents beneath this notice!

Do not remove this notice from this file!

GPO Jacket No. 560-102
Print Order 61540
Rise Business Services, LLC
Job=AZ15 5/20/2019



Box Number= AZ15069



Claim Begin-End: AMC398247-AMC398249

3 Transfers



AZ15069-6

AMC397971-AMC398973

Amc 398230
Amc 398247
Amc 400099

Relinquishment notice

I Daniel Schisel Relinquish my rights in the below unpatented mining claims.


- 1. AMC # 398232 Agua Fria Gold
- 2. AMC # 398247 Castle Creek Nugget #1
- 3. AMC # 398248 Castle Creek Nugget #2

Daniel Schisel

STATE OF ARIZONA }
COUNTY OF YAVAPAI } SS

This instrument was acknowledged by me this 26 day of July, 2012, by Daniel Schisel in witness whereof I herewith set my hand and official seal.

[Signature]
NOTARY PUBLIC



RECEIVED
BLM AZ STATE OFFICE
2012 AUG 20 A 10:03
PHOENIX, ARIZONA

ENTERED INTO COMPUTER
8/24/12 AT

Jerome Bornstein
3718 Bernay dr.
Northbrook IL, 60062

QUIT CLAIM DEED

A6 Tax Exempt

KNOW ALL MEN BY THESE PRESENTS:

That I (we) Micah Schisel sole and separate property
the undersigned, for the consideration of Ten Dollars (\$10.00), and other valuable considerations, do hereby
release, remise, and forever quitclaim unto Caryl Bornstein and
Jerome Bornstein a married couple.

all right, title and interest in that certain Property situated in Yavapai County, State of Arizona and as
described as follows:

AMC # 398232

Aqua Fria Gold

Portion of

Township 13N
Range 1E
Section 23

Dated this 13th day of August, 2012.

Micah Schisel
Printed Name of Releasor

[Signature]
Signature of Releasor

Printed Name of Releasor

Signature of Releasor

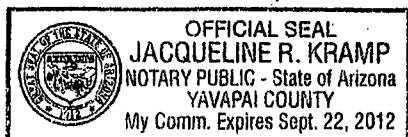
STATE OF ARIZONA }
 } ss.
County of Yavapai }

RECEIVED
PHOENIX STATE OFFICE
2012 AUG 20 A 10:03
PHOENIX ARIZONA

This instrument was acknowledged and executed before me this 13 day of Aug, 2012 by
Micah Schisel

My Commission Expires: Sept 22, 2012

Jacqueline R Kramp
Notary Public



ENTERED INTO COMPUTER
9/16/12 AT

Jerome Bornstein
3718 Bernay dr.
Northbrook IL 60062

QUIT CLAIM DEED

AG Tax Exempt

KNOW ALL MEN BY THESE PRESENTS:

That I (we) Micah Schisel sole and Seperate proper
the undersigned, for the consideration of Ten Dollars (\$10.00), and other valuable considerations, do hereby
release, remise, and forever quitclaim unto Caryl Bornstein and
Jerome Bornstein a married couple,
all right, title and interest in that certain Property situated in Yavapai County, State of Arizona and as
described as follows:

AMC # 398247
Castle Creek Nugget #1

Portion of:
Township 9 1/2 N
Range 2 E
Section 19

Dated this 13th day of August, 2012.

Micah Schisel
Printed Name of Releasor

[Signature]
Signature of Releasor

Printed Name of Releasor

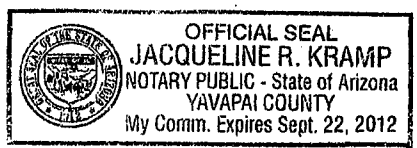
Signature of Releasor

STATE OF ARIZONA }
County of Yavapai } ss.

This instrument was acknowledged and executed before me this 13 day of Aug 2012 by
Micah Schisel

My Commission Expires: Sept 22, 2012

Jacqueline R. Kramp
Notary Public



RECEIVED
CLERK AT STATE OFFICE
2012 AUG 20 A 10:03
PHOENIX, ARIZONA

ENTERED INTO COMPUTER
9/16/12 AT

Jerome Bornstein
3718 Bernay dr.
Northbrook IL 60062

QUIT CLAIM DEED

A6 TAX EXEM

KNOW ALL MEN BY THESE PRESENTS:

That I (we) Micah Schisel Sole and Seperate property
the undersigned, for the consideration of Ten Dollars (\$10.00), and other valuable considerations, do hereby
release, remise, and forever quitclaim unto Caryl Bornstein and

Jerome Bornstein a married couple.

all right, title and interest in that certain Property situated in Yavapai County, State of Arizona and as
described as follows:

AMC # 398248

Portion of:

Castle Creek Nugget #2

Township 9 1/2 N
Range 2 E
Section 20

Dated this 13th day of August, 2012.

Micah Schisel
Printed Name of Releasor

[Signature]
Signature of Releasor

Printed Name of Releasor

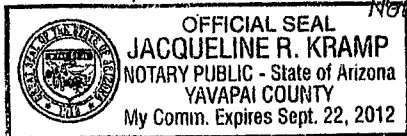
Signature of Releasor

STATE OF ARIZONA }
County of Yavapai } ss.

This instrument was acknowledged and executed before me this 13 day of August, 2012 by
Micah Schisel

My Commission Expires: Sept 22, 2012

Jacqueline R Kramp
Notary Public



RECEIVED
AT STATE OFFICE
2012 AUG 20 A 10:03
PIERCE FENNER SMITH
ARIZONA

9/16/12 AT

Jeffrey Bornstein
2220 Avenue of the Stars
unit 205 West
Los Angeles, CA 90067

QUIT CLAIM DEED

A6 Tax Exempt

KNOW ALL MEN BY THESE PRESENTS:

That I (we) Micah Schisel sole and seperate property
the undersigned, for the consideration of Ten Dollars (\$10.00), and other valuable considerations, do hereby
release, remise, and forever quitclaim unto Jeffrey Bornstein sole
and seperate property

all right, title and interest in that certain Property situated in Yavapai County, State of Arizona and as described as follows:

AMC # 400099
Hassayampa Gold #1

Portion of
Township 12 1/2 N
Range 1 W
Section 31

Dated this 13th day of August, 2012.

Micah Schisel
Printed Name of Releasor

[Signature]
Signature of Releasor

Printed Name of Releasor

Signature of Releasor

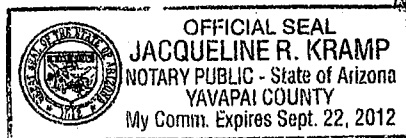
STATE OF ARIZONA }
County of Yavapai } ss.

RECEIVED
CLERK OF SUPERIOR COURT
PHOENIX, ARIZONA
2012 AUG 20 A 10:33

This instrument was acknowledged and executed before me this 13 day of Aug, 2012 by Micah Schisel

My Commission Expires: Sept 22 2012

Jacqueline R Kramp
Notary Public



ENTERED INTO COMPUTER
9/16/12 AT



Jeffrey Bornstein
2220 Avenue of the Stars
Unit 205 West
Los Angeles, CA 90067

QUIT CLAIM DEED

A6 Tax Exempt

KNOW ALL MEN BY THESE PRESENTS:

That I (we) Micah Schisel sole and separate property
the undersigned, for the consideration of Ten Dollars (\$10.00), and other valuable considerations, do hereby
release, remise, and forever quitclaim unto Jeffery Bornstein sole and
separate property

all right, title and interest in that certain Property situated in Yavapai County, State of Arizona and as
described as follows:

AMC # 400101
Hassayampa Gold #3

Portion of
Township 12 1/2 N
Range 1 W
Section 31

Dated this 13th day of August, 2012

Micah Schisel
Printed Name of Releasor

[Signature]
Signature of Releasor

Printed Name of Releasor

Signature of Releasor

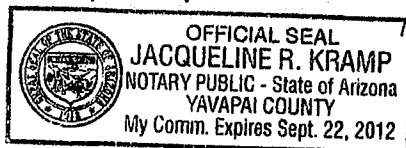
STATE OF ARIZONA }
County of Yavapai } ss.

RECEIVED
JUL 20 2012
PHOENIX, ARIZONA

This instrument was acknowledged and executed before me this 13 day of August, 2012 by
Micah Schisel

My Commission Expires: Sept 22, 2012

Jacqueline R Kramp
Notary Public



9/16/12 AT



Jeffrey Bornstein
2220 Avenue of the Stars
Unit 205 West
Los Angeles, CA 90067

QUIT CLAIM DEED

A6 Tax Exempt

KNOW ALL MEN BY THESE PRESENTS:

That I (we) Micah Schisel sole and seperate proper
the undersigned, for the consideration of Ten Dollars (\$10.00), and other valuable considerations, do hereby
release, remise, and forever quitclaim unto Jeffrey Bornstein sole and
seperate property

all right, title and interest in that certain Property situated in Yavapai County, State of Arizona and as
described as follows:

AMC # 400102

Portion of

Hassayampa Gold #4

Township 12 1/2 N
Range 1 W
Section 31

Dated this 13th day of August, 2012.

Micah Schisel
Printed Name of Releasor

[Signature]
Signature of Releasor

Printed Name of Releasor

Signature of Releasor

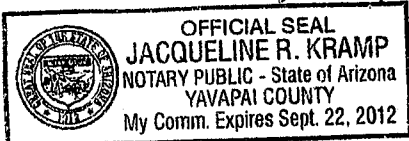
STATE OF ARIZONA }
County of Yavapai } ss.

RECEIVED
2012 AUG 20 A 10:03
YAVAPAI COUNTY ARIZONA

This instrument was acknowledged and executed before me this 13 day of Aug, 2012 by
Micah Schisel

My Commission Expires: Sept 22 2012

Jacqueline R Kramp
Notary Public



ENTERED ON COMPUTER

9/16/12 AT

Micah Sekel
2720 N. Cedar Springs Ln.
Prescott Valley, Az. 86314

RECEIVED
BLM AZ STATE OFFICE

2012 AUG 20 A 10:02

PHOENIX, ARIZONA



U.S. POSTAGE
\$.65
FCM LETTER
86301
Date of sale
08/16/12
06 2500
08259508

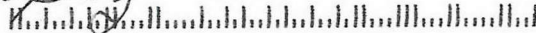
CAV

RECEIVED
STATE OFFICE
20 A 10:02

Arizona State Office
one North Central ave
suite 800

Phoenix, Az. 85004-4427

08259508



United States Department of the Interior
Bureau of Land Management
 LANDS/RECREATION & PLANNING
 ONE N CENTRAL AVE
 PHOENIX, AZ 85004 -2203
 Phone: 602-417-9200

Receipt

No: 2634848

Transaction #: 2715417	
Date of Transaction: 08/20/2012	
CUSTOMER:	
MICAH SCHISEL 2720 N CEDAR SPRINGS LN PRESCOTT VALLEY, AZ 86314-2944 US	

LINE #	QTY	DESCRIPTION	REMARKS	UNIT PRICE	TOTAL
1	1.00	LOCATABLE MINERALS / MINING CLAIMS-NOT NEW-UNADJUD, ONE AUTH NO. ONLY / MINING CLAIM MONEY RECEIVED CASES: AMC398232/\$90.00	QCD - 9	- n/a -	90.00
TOTAL:					\$90.00

PAYMENT INFORMATION			
1	AMOUNT:	90.00	POSTMARKED: N/A
	TYPE:	CHECK	RECEIVED: 08/20/2012
	CHECK NO:	4634	
	NAME:	SCHISEL, MICAH 575 DUCK COURT PRESCOTT AZ 86301 US	

REMARKS

This receipt was generated by the automated BLM Collections and Billing System and is a paper representation of a portion of the official electronic record contained therein.

RECORDING REQUESTED BY:

Micah Schisel

AND WHEN RECORDED MAIL TO:

Brian Nakashima
81-6347 Keopuka Mauka Place
Kealahou, HI 96750

AMC 398247

QUITCLAIM DEED

For the consideration of TEN AND NO/100 DOLLARS, and other valuable considerations, I or we,

Micah Schisel sole and separate.

hereby Quit-Claim to

~~Daniel Robert Vierra sole and separate -~~

~~Brian Isao Nakashima sole and separate -~~

all right, title, or interest in the following described real property situate in Yavapai County, AZ:

Placer Mining Claim
unpatented
AMC # 398249
Castle creek Nugget # 3

part of sec 29
T11N 9 1/2 N R10E

RECEIVED
MAR 2 STATE OFFICE
JAN 27 A 8:04
PHOENIX, ARIZONA

DATED: _____

[Signature]


STATE OF Arizona)
County of Yavapai) ss.

On Jan. 13, 2010, before me, the undersigned Notary Public, personally appeared Micah Schisel, personally known to me (or proved to me on the basis of satisfactory evidence) to be the person(s) whose name(s) is/are subscribed to the within instrument and acknowledged to me that he/she/they executed the same in his/her/their authorized capacity(ies) and that his/her/their signature(s) on the instrument the person(s) or the entity upon behalf of which the person(s) acted, executed the instrument.

WITNESS my hand and official seal.

My Commission Expires: 8-25-2010

[Signature: Penny Fincher]
Notary Public



AT

United States Department of the Interior

Bureau of Land Management
 BUSINESS & SUPPORT SVCS DIV
 ONE N CENTRAL AVE SUITE 800
 PHOENIX, AZ 85004 -4427
 Phone: (602) 417-9200

Receipt

No:

2078897

Transaction #: 2145639	
Date of Transaction: 02/04/2010	
CUSTOMER:	MICAH J SCHISEL 575 DUCK CT PRESCOTT, AZ 86301-5740 US

LINE #	QTY	DESCRIPTION	REMARKS	UNIT PRICE	TOTAL
1	1.00	LOCATABLE MINERALS / MINING CLAIMS-NOT NEW-UNADJUD, ONE AUTH NO. ONLY / MINING CLAIM MONEY RECEIVED CASES: AMC398249/\$20.00	TRF/2	- n/a -	20.00
TOTAL:					\$20.00

PAYMENT INFORMATION			
1	AMOUNT:	20.00	POSTMARKED: N/A
	TYPE:	CHECK	RECEIVED: 02/04/2010
	CHECK NO:	3853	
	NAME:	SCHISEL, MICAH J 575 DUCK CT PRESCOTT AZ 86301-5740 US	

REMARKS

This receipt was generated by the automated BLM Collections and Billing System and is a paper representation of a portion of the official electronic record contained therein.

AMC 398247

1-8-2010

Relinquishment Notice

To whom it may concern,

This is to notify you that I Daniel Schisel do relinquish all rights to Castle Creek Nugget #3

AMC # 398249.

Thank you,

Daniel Schisel

Daniel Schisel

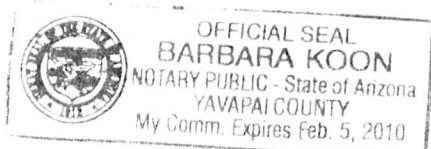
PHOENIX, ARIZONA

2010 JAN 27 A 8:04

RECEIVED
BLM AZ STATE OFFICE

Notary.

See Attached



Barbara Koon




AT

STATE OF AZ)
)ss.
County of Yavapai)

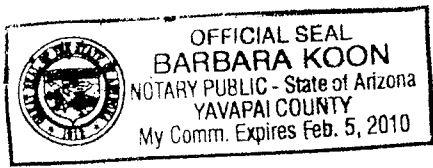
On 1/08/2010, before me, the undersigned Notary Public, personally appeared Daniel Schisel, personally known to me (or proved to me on the basis of satisfactory evidence) to be the person(s) whose name(s) is/are subscribed to the within instrument and acknowledged to me that he/she/they executed the same in his/her/their authorized capacity(ies) and that his/her/their signature(s) on the instrument the person(s) or the entity upon behalf of which the person(s) acted, executed the instrument.

WITNESS my hand and official seal.

My Commission Expires:
2/5/2010



Notary Public



RECEIVED
BLM AZ STATE OFFICE
2010 JAN 27 A 8:04
TUCSON, ARIZONA

NOTICE!!

These documents have been scanned!

Do not place un-scanned documents beneath this notice!

Do not remove this notice from this file!

GPO Jacket No. 560-102
Print Order 61540
Rise Business Services, LLC
Job=AZ15 5/20/2019



Box Number= AZ15069



Claim Begin-End: AMC398247-AMC398249

4 Annual Filings



AZ15069-6

AMC397971-AMC398973

UNITED STATES
DEPARTMENT OF THE INTERIOR
BUREAU OF LAND MANAGEMENT

MAINTENANCE FEE WAIVER CERTIFICATION

SEE INSTRUCTIONS ON PAGE 2

527

417508
398230
398247

FORM APPROVED
OMB NO. 1004-0114
Expires: January 31, 2020
400099

1. This small miner waiver is filed for the assessment year beginning on September 1, 2019 and ending on September 1, 2020.
2. The undersigned and all related parties owned ten or fewer mining claims, mill, or tunnel sites located and maintained on Federal lands in the United States of America on September 1, 2019.
3. The undersigned have performed the assessment work required by law for each mining claim listed prior to filing this waiver and understand that by filing this form, the undersigned must file an affidavit of assessment work with the Bureau of Land Management (BLM) by the December 30th following the filing of this waiver.
4. The undersigned understand that if the assessment work obligation has not yet come due under 30 U.S.C. 28 (for those claims in their first assessment year only), a notice of intent to hold reciting this condition must be recorded by the December 30th following the filing of this waiver.
5. The undersigned understand that mill and tunnel sites may also be listed on this waiver and be waived from payment of the maintenance fee, and that a notice of intent to hold for these sites is required to be filed with the BLM by the December 30th following the filing of this waiver.
6. The undersigned understand and acknowledge that pursuant to 43 U.S.C. 1212 and 18 U.S.C. 1001, the filing or recording of a false, fictitious, or fraudulent document with the BLM may result in a fine of up to \$250,000, a prison term not to exceed five years, or both.
7. The mining claims, mill or tunnel sites for which this waiver from payment of the maintenance fees is requested are:

CLAIM OR SITE NAME	BLM RECORDATION SERIAL NUMBER
1. Big Bug Gold #4 ✓	AMC 417508
2. Big Bug Gold #5	AMC 417509
3. Big Bug Gold #6	AMC 417510
4. Copper Basin Wash #1	AMC 417511
5. Copper Basin Wash #2	AMC 417512
6. Agua Fria Gold	AMC 398232
7. Castle Creek Nugget #1	AMC 398247
8. Castle Creek Nugget #2	AMC 398248
9. Harsayampa Gold #1	AMC 400099
10. Harsayampa Gold #2	AMC 400099

BLM AREA OFFICE RECEIVED

400101

The owner(s) (claimants) of the above mining claims and sites are:

Jeffrey Bornstein
(Owner's Name - Please Print)
3718 Bernay Dr.
(Owner's Mailing Address)

[Signature]
(Owner's Signature)
Northbrook IL 60062
(City) (State) (Zip Code)

Agent For:

Caryl Bornstein
(Owner's Name - Please Print)
3718 Bernay Dr.
(Owner's Mailing Address)

P.O.A. [Signature]
(Owner's Signature)
Northbrook IL 60062
(City) (State) (Zip Code)

Agent For:

Jerome Bornstein
(Owner's Name - Please Print)
3718 Bernay Dr.
(Owner's Mailing Address)

P.O.A. [Signature]
(Owner's Signature)
Northbrook IL 60062
(City) (State) (Zip Code)

Agent For:

Michael Bruhn
(Owner's Name - Please Print)
3718 Bernay Dr.
(Owner's Mailing Address)

P.O.A. [Signature]
(Owner's Signature)
Northbrook IL 60062
(City) (State) (Zip Code)

(Continued on page 2)

RECORDED
SEP 13 2019
BY: [Signature]


POA dated Jan 2017
in file AMC 398230 [Signature]

Jeffrey Bornstein
3718 Berwyn Dr.
Northbrook IL 60062

RECEIVED
2019 SEP -6 P 2:40
PHOENIX, ARIZONA

Blm Arizona State Office
One North Central Ave
Phoenix AZ, 85004
Suite 800

OF THE RETURN ADDRESS, FOLD AT DOTTED LINE
CERTIFIED MAIL



7016 0750 0000 8320 9718



1000



85004

U.S. POSTAGE PAID
FCM LETTER
NORTHBROOK, IL,
60062
SEP 03, 19
AMOUNT
\$6.65
R2303S102190-15

85004-442700



UNITED STATES
DEPARTMENT OF THE INTERIOR
BUREAU OF LAND MANAGEMENT

FORM APPROVED
OMB NO.: 1004-0114
Expires: January 31, 2020

AFFIDAVIT OF ANNUAL ASSESSMENT WORK

398230
398247
400099
417508
437132

WHEN RECORDED, MAIL DOCUMENT TO:

NAME: Jeffrey Bornstein

ADDRESS: 3718 Bernay Dr

CITY, STATE, ZIP: Northbrook IL 60062

FOR COUNTY RECORDER'S USE

No. of Claims 10
x \$15/claim
Total due BLM \$ 150⁰⁰

TO ALL WHOM IT MAY CONCERN:

I, The undersigned certifies that at least \$100 per claim was expended for development, labor and improvements, or equivalent value added, as the annual assessment work for the assessment year ending September 1, 2019 for the following contiguous unpatented mining claim(s), located in the County of Yavapai, in the State of Arizona.

BLM Serial No.	Name of Claim	Tp	Rg	Sec	Mer	County Recordation Book and Page No.	Co. Recording Date
398232	Agua Fria Gold						
398247	Cattle Creek Nugget 1					PHOENIX, ARIZONA 2020 JAN -7 P 1:21	RECEIVED BLM AZ STATE OFFICE
398248	Cattle Creek Nugget 2						
400099	Hallsayampa Gold #1						
400101	Hallsayampa Gold #2						
417508	Big Bug Gold #4						
417509	Big Bug Gold #5						
417510	Big Bug Gold #6						
417511	Copperbath Wash #1						
417512	Copperbath Wash #2						

Amc 400102 closed
\$15 earned with 398 code
AD

#4657429

(Continued on page 2)

ENTERED
JAN 10 2020
BY: AMM

UNITED STATES
DEPARTMENT OF THE INTERIOR
BUREAU OF LAND MANAGEMENT

AFFIDAVIT OF ANNUAL ASSESSMENT WORK

WHEN RECORDED, MAIL DOCUMENT TO:

NAME: Eugene Fabre

ADDRESS: 3718 Bernay Dr,

CITY, STATE, ZIP: Northbrook IL. 60062

FOR COUNTY RECORDER'S USE

No. of Claims 2
x \$15 claim
Total due BLM \$ 30⁰⁰

TO ALL WHOM IT MAY CONCERN:

I. The undersigned certifies that at least \$100 per claim was expended for development, labor and improvements, or equivalent value added, as the annual assessment work for the assessment year ending September 1, 2019 for the following contiguous unpatented mining claim(s), located in the County of _____, in the State of _____.

BLM Serial No.	Name of Claim	Tp	Rg	Sec	Mer	County Recordation Book and Page No.	Co. Recording Date
<u>Amc 437142</u>	<u>Providencia</u>						
<u>Amc 400102</u>	<u>Haslayampa Gold #4</u>						

CLOSED →

RECEIVED
 PHOENIX, ARIZONA
 2020 JAN -7 P 1:21

2. Type of labor and improvements (specify what was done and give the total value for that labor and improvement to show at least \$100 for each claim). If a geological, geochemical, or geophysical survey was performed, as per 30 U.S.C. 28-1, reference the title of the report of survey, give cost and date of the survey and report, and indicate it was filed with the County Recorder:

Description of Work Performed	Value of Work Performed	Date Work Was Performed
picking up trash, clearing + maintaining the Wage trails to the claims, verifying state placement	400 ⁰⁰	2018-2019
		Throughout the year

3. Name and mailing address of each person who performed the labor and improvements:

Name (please print)

Eugene Fabrie

Alyssa Ingoglia

Noah Eden

Current Mailing Address (please print)

3718 Bernay Dr Northbrook IL 60062

3155 N. Truewood Dr. Prescott Valley AZ. 86314

20965 E. Coyote, Mayer AZ. 86333

4. Name and mailing address of each person who holds and claims the subject mining claim(s) for the valuable minerals contained therein. Be sure to indicate if there is a change of address:

Name (please print)

Eugene Fabrie

Current Mailing Address (please print)

3718 Bernay Dr. Northbrook IL 60062

RECEIVED
 DLMAZ STATE OFFICE
 2020 JAN - 7 P 1:21
 PHOENIX, ARIZONA

5. The undersigned testifies that on the date of August 7th, 2019, all monuments required by law were erected upon the subject claim(s), and all notices required by law were posted on the subject claim(s) or copies thereof were in place, and at said date, each corner monument bore or contained

markings sufficient to appropriately designate the corner of the claim to which it pertains and the name of the claim(s).

I hereby certify under penalty of perjury under the laws of the State of Illinois that the foregoing statements are true and correct:

[Handwritten Signature]

Date: 11-15-19

(Signature of person responsible for above statement)

Title 18 U.S.C. 1001 and 43 U.S.C. 1212 make it a crime for any person knowingly and willfully to make to any department or agency of the United States any false, fictitious or fraudulent statements or representations as to any matter within its jurisdiction.

Notary Block

SUBSCRIBED AND SWORN TO before me, this 11th day of November 2019

By: Elaine R. Bykerk Glidden
(Signature of Affiant)

Title: _____

My Commission Expires: 11/18/2022



INSTRUCTIONS

1. This is an optional form that may be used to satisfy the requirements for the Bureau of Land Management (BLM) under the provisions of 43 U.S.C. §1744 and 30 U.S.C. §28-28d and the regulations thereunder (43 CFR part 3835). Since local and State laws may vary, you should contact your local and State agencies where the claims are located to ensure all applicable laws and requirements are satisfied.
2. The claimant(s) must fill in the date in paragraph 1 for the applicable assessment year and the county and state where the claims are located.
3. All claim names, BLM serial numbers, legal descriptions, and original county recording information must be listed for the claims pertaining to this assessment notice.
4. The claimant(s) must complete paragraph 2 listing all labor or improvements which was performed on or did benefit the subject mining claims. The value and date of the labor or improvements must also be listed. The total amount of labor or improvements can be listed, but the total expenditure must equal at least \$100 for each claim.
5. The names and current mailing addresses of the person(s) performing the labor shall be listed in paragraph 3.
6. The name and current mailing address of each owner (claimant) of the claims shall be listed in paragraph 4. The mailing address shall be the owner's address and not the address of an agent or anyone representing the claimant. Be sure to note if there has been a change of address.
7. Paragraph 5 shall be completed to show the date it was verified that all monuments required by law were properly erected, all notices were posted, and that corners were appropriately designated for all claims listed.
8. An exact legible reproduction or duplicate (other than microfilm or other electronic media) of this affidavit or another type of affidavit of assessment work that you file or will file in the county where each claim is located, must be filed with the BLM on or before December 30 of the calendar year in which the assessment year ends. For mill or tunnel sites, a separate notice of intent to hold must be filed with the BLM on or before December 30. Requirements for filing a notice of intent to hold can be found at 43 CFR 3835.33.
9. A processing fee of \$10 for each claim listed must be remitted to the BLM along with this or any other affidavit of assessment work.

*Jeffrey Bornstein
3718 Bernay Dr
Northbrook IL 60062*

BLM AZ STATE OFFICE

2020 JAN -7 P 1:20

PHOENIX, ARIZONA

CERTIFIED MAIL



7016 0750 0000 8320 9824



U.S. POSTAGE \$6.85
FCM LETTER 60062 0000
Date of sale 12/28/19
06 2505
11 486685

FOLD HERE

*Blm Arizona State Office
One North Central Ave
Phoenix AZ 85004
Suite 800*

95004-442700



United States Department of the Interior
Bureau of Land Management
 DIV OF LANDS, MINRLS & ENERGY
 ONE N CENTRAL AVE
 PHOENIX, AZ 85004 -4427
 Phone: 602-417-9200

Receipt	
No:	4657429

Transaction #: 4780556	
Date of Transaction: 01/08/2020	
CUSTOMER:	
JEFFREY BORNSTEIN 3718 BERNAY DR NORTHBROOK,IL 60062-2249 US	

LINE #	QTY	DESCRIPTION	REMARKS	UNIT PRICE	TOTAL
1	1.00	LOCATABLE MINERALS / MINING CLAIMS- NOT NEW-UNADJUD,ONE AUTH NO. ONLY / MINING CLAIM MONEY RECEIVED CASES: AMC398232/\$180.00	POL 2019/12	- n/a -	180.00
TOTAL:					\$180.00

PAYMENT INFORMATION			
1	AMOUNT:	30.00	POSTMARKED: N/A
	TYPE:	CHECK	RECEIVED: 01/07/2020
	CHECK NO:	9531304707	
	NAME:	BORNSTEIN, JEFFREY 3718 BERNAY DR NORTHBROOK IL 60062-2249 US	
2	AMOUNT:	150.00	POSTMARKED: N/A
	TYPE:	CHECK	RECEIVED: 01/07/2020
	CHECK NO:	9531313781	
	NAME:	BORNSTEIN, JEFFREY 3718 BERNAY DR NORTHBROOK IL 60062-2249 US	

REMARKS

This receipt was generated by the automated BLM Collections and Billing System and is a paper representation of a portion of the official electronic record contained therein.

UNITED STATES
DEPARTMENT OF THE INTERIOR
BUREAU OF LAND MANAGEMENT

510

ELC

417508
398230
FORM APPROVED
OMB NO. 1004-0114
Expires: January 31, 2020
398247
400099

MAINTENANCE FEE WAIVER CERTIFICATION

SEE INSTRUCTIONS ON PAGE 2

- This small miner waiver is filed for the assessment year beginning on September 1, 2018 and ending on September 1, 2019.
- The undersigned and all related parties owned ten or fewer mining claims, mill, or tunnel sites located and maintained on Federal lands in the United States of America on September 1, 2018.
- The undersigned have performed the assessment work required by law for each mining claim listed prior to filing this waiver and understand that by filing this form, the undersigned must file an affidavit of assessment work with the Bureau of Land Management (BLM) by the December 30th following the filing of this waiver.
- The undersigned understand that if the assessment work obligation has not yet come due under 30 U.S.C. 28 (for those claims in their first assessment year only), a notice of intent to hold reciting this condition must be recorded by the December 30th following the filing of this waiver.
- The undersigned understand that mill and tunnel sites may also be listed on this waiver and be waived from payment of the maintenance fee, and that a notice of intent to hold for these sites is required to be filed with the BLM by the December 30th following the filing of this waiver.
- The undersigned understand and acknowledge that pursuant to 43 U.S.C. 1212 and 18 U.S.C. 1001, the filing or recording of a false, fictitious, or fraudulent document with the BLM may result in a fine of up to \$250,000, a prison term not to exceed five years, or both.
- The mining claims, mill or tunnel sites for which this waiver from payment of the maintenance fees is requested are:

CLAIM OR SITE NAME	BLM RECORDATION SERIAL NUMBER	
1. Big Bug Gold #4	AMC 417508	40
2. Big Bug Gold #5	AMC 417509	40
3. Big Bug Gold #6	AMC 417510	
4. Copper Basin Wash #1	AMC 417511	417511
5. Copper Basin Wash #2	AMC 417512	417512
6. Agua Fria Gold	AMC 398232	398232
7. Castle Creek Nugget #1	AMC 398247	398247
8. Castle Creek Nugget #2	AMC 398248	398248
9. Hassayampa Gold #1	AMC 400099	400099
10. Hassayampa Gold #3	AMC 400101	400101

RECEIVED
BLM
STATE OFFICE

The owner(s) (claimants) of the above mining claims and sites are:

Jeffrey Bornstein
 (Owner's Name - Please Print)
 1533 N. 71st Mesa AZ 85207
 (Owner's Mailing Address)

[Signature]
 (Owner's Signature)
 Mesa AZ 85207
 (City) (State) (Zip Code)

~~Agent For:~~ Caryl Bornstein
 (Owner's Name - Please Print)
 3718 Bernay Dr. Northbrook IL 60062 Northbrook
 (Owner's Mailing Address)

~~P.O.A. [Signature]~~
 (Owner's Signature)
 IL 60062
 (State) (Zip Code)

~~Agent For:~~ Jerome Bornstein
 (Owner's Name - Please Print)
 3718 Bernay Dr. Northbrook IL 60062 Northbrook
 (Owner's Mailing Address)

~~P.O.A. [Signature]~~
 (Owner's Signature)
 IL 60062
 (State) (Zip Code)

~~Agent For:~~ Michael Bruhn
 (Owner's Name - Please Print)
 1533 N. 71st Mesa AZ 85207
 (Owner's Mailing Address)

~~P.O.A. [Signature]~~
 (Owner's Signature)
 Mesa AZ 85207
 (City) (State) (Zip Code)

(Continued on page 2)

ENTERED
 SEP 12 2018
 BY: JBS

(Owner's Name - Please Print)	(Owner's Signature)		
(Owner's Mailing Address)	(City)	(State)	(Zip Code)
(Owner's Name - Please Print)	(Owner's Signature)		
(Owner's Mailing Address)	(City)	(State)	(Zip Code)
(Owner's Name - Please Print)	(Owner's Signature)		
(Owner's Mailing Address)	(City)	(State)	(Zip Code)
(Owner's Name - Please Print)	(Owner's Signature)		
(Owner's Mailing Address)	(City)	(State)	(Zip Code)

18 U.S.C. 1001 and 43 U.S.C. 1212 make it a crime for any person knowingly and willfully to make to any department or agency of the United States any false, fictitious or fraudulent statements or representations as to any matter within its jurisdiction.

INSTRUCTIONS

1. This certification is made under the provisions of 43 U.S.C. § 1744 and 30 U.S.C. §28-28k and the regulations thereunder (43 CFR Part 3830).
2. The claimant(s) must fill in the dates in paragraph 1 for the beginning and ending of the assessment year for which this waiver is sought.
3. The claimant(s) must fill in the date in paragraph 2 for the beginning of the assessment year for which this waiver is sought.
4. All claim and site names and BLM serial numbers must be listed for the mining claims, mill sites, and tunnel sites for which the waiver is sought.
5. All owners of the mining claims, mill sites, and tunnel sites and their addresses must be given.
6. This waiver form must be signed by all the claimants or their designated agent, in original form. If an agent is designated, a notarized designation of agent, signed by all of the claimants with proper address given, must be submitted with this waiver.
7. This form must be filed no later than September 1st for the upcoming assessment year in the BLM State Office where the mining claims or sites are recorded, or the waiver cannot be granted by the BLM. (Example: To obtain a waiver for the assessment year 2012, which begins on September 1, 2011, you must qualify for and file for a waiver no later than September 1, 2011, in the proper BLM State Office.)
8. For all mining claims which require assessment work, you must record an affidavit of labor on or before the December 30th immediately following the filing of this waiver. For all other mining claims or sites waived, you must record a notice of intent to hold on or before the December 30th immediately following the filing of this waiver.
9. Mill and tunnel sites may also be listed on this waiver and be waived from payment of the maintenance fee. A notice of intent to hold for these sites is required to be filed by the December 30th following the filing of this waiver.

RECEIVED
 BLM ARIZONA STATE OFFICE
 PHOENIX, ARIZONA
 2010 SEP - 4 P 3:03
 FOR OFFICIAL USE ONLY



United States Department of the Interior

BUREAU OF LAND MANAGEMENT

Arizona State Office

One North Central Avenue, Suite 800

Phoenix, Arizona 85004-4427

www.blm.gov/az/

NOV 02 2018



In Reply Refer To:
3800 (9200) BS
AMC417508

CERTIFIED MAIL - RETURN RECEIPT REQUESTED No. 9214 8901 9403 8374 6458 61

NOTICE

MICHAEL BRUNN : This Notice Affects Those Claims
1181 S ZENO WAY UNIT D : Shown in the Block Below.
AURORA, CO 80017 :

AMC417508, AMC417509, AMC417510, AMC417511, AMC417512, AMC398232, AMC398247,
AMC398248, AMC400099, AMC400101
BIG BUG GOLD 4-6, COPPER BASIN WASH 1-2, AQUA FRIA GOLD, CASTLE CREEK
NUGGET 1-2, HASSAYAMPA GOLD 1 & 3

Maintenance Fee Waiver Held for Rejection

This office received the Maintenance Fee Waiver Certification (waiver) for the above listed mining claim(s). The waiver is not properly completed and does not meet the annual filing requirements.

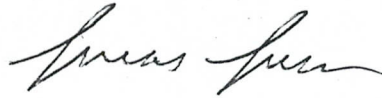
In accordance with 43 Code of Federal Regulations (CFR) 3835.10, the name, address, and original signatures of all owners of the mining claim must be included on the waiver form. Please correct the discrepancy as noted below:

The waiver is signed by an agent; however no Power of Attorney was provided giving the agent authority to sign on behalf of the claim owners. A Power of Attorney must accompany the waiver document. The execution date on the Power of Attorney must be current within 3 years.

In order to correct the defect in the waiver, per 43 CFR 3835.93, you must provide this office with the requested information within 60 days of your receipt of this notice. If you are unable to provide this information, you have the option of paying the annual maintenance fee of \$155 per claim (\$155 per 20 acres for placer claims larger than 20 acres). If we do not receive the requested corrections or the maintenance fees within the 60 day time frame, the claim(s) will be declared forfeited and closed.

If additional information is required, please contact Brent Squires at 602-417-9397. Please include your AMC serial number(s) on all correspondence.

Sincerely,

A handwritten signature in cursive script, appearing to read "Lucas Lucero".

Lucas Lucero
Deputy State Director
Lands, Minerals and Energy Division

RECEIVED
BLM AZ STATE OFFICE

2019 JAN 28 P 12: 31

PHOENIX, ARIZONA

GENERAL POWER OF ATTORNEY

BE IT KNOWN, that "I **MIKE BRUNN** has made and appointed, and by the signature below **does make and appoint** **JEFFREY BORNSTEIN** true and lawful attorney for him/her and in his/her name, giving and granting to **said attorney, general, full and unlimited power and authority** to do and perform all and every act and thing whatsoever requisite necessary. I am fully aware of being listed as a locator on the location notices below. I have a bona fide interest in the following placer mining claims:

BIG BUG GOLD #6 -- AMC 417510
COPPER BASIN WASH #1 -- AMC 417511
COPPER BASIN WASH #2 -- AMC 417512

JEFFREY BORNSTEIN may take all actions about the premises as fully, to all intents and purposes, as could be done if personally present, with full power of signatures and decisions hereby ratifying and confirming all that said attorney shall lawfully do or cause to be done by virtue hereof above.

Jeffrey Bornstein

attorney-in-fact individual or organization you wish to act for you in this matter

<i>1533 N. 71st</i>	<i>Mesa</i>	<i>AZ</i>	<i>85207</i>
mailing address	city	state	zip

I appoint the Attorney-in-fact above, to sign all papers and documents in reference on the above listed mining placer claims.

Michael Brum
name

B650-5448-5278
drivers license number

30 Sep 1985
date of birth

3718 Bernay Dr.
mailing address

Northbrook IL.
city state

60062
zip

[Signature]
signature

PHOENIX, ARIZONA

2019 JAN 28 P 12: 37

RECEIVED
BLM AZ STATE OFFICE

IN WITNESS WHEREOF, I have hereunto set my hand and seal
this 11 day of August, 2017.

State of Florida
County of Palm Beach

[Signature] (SEAL)
Notary Public Signature



GENERAL POWER OF ATTORNEY

PHOENIX, ARIZONA

2019 JAN 28 P 12: 37

RECEIVED
BLM AZ STATE OFFICE

BE IT KNOWN, that **I JEROME BORNSTEIN** Has made and appointed, and by the signature below **does make and appoint** **JEFFREY BORNSTEIN** true and lawful attorney for him/her and in his/her name, giving and granting to said attorney, **general, full and unlimited power and authority** to do and perform all and every act and thing whatsoever requisite necessary. I am fully aware of being listed as a locator on the location notices below. I have a bonafide interest in the following placer mining claims:

BIG BUG GOLD #6 -- AMC 417510
COPPER BASIN WASH #1 -- AMC 417511
COPPER BASIN WASH #2 -- AMC 417512

JEFFREY BORNSTEIN may take all actions about the premises as fully, to all intents and purposes, as could be done if personally present, with full power of signatures and decisions hereby ratifying and confirming all that said attorney shall lawfully do or cause to be done by virtue hereof above.

Jeffrey Bornstein

attorney-in-fact Individual or organization you wish to act for you in this matter

1533 N. 71st

mailing address

Mesa

city

AZ.

state

85207

zip

I appoint the Attorney-in-fact above, to sign all papers and documents in reference on the above listed mining placer claims.

JEROME BORNSTEIN B652-4203-3225 8-8-1933
name drivers license number date of birth

3718 BERNAY DRNE NORTHBROOK IL 60062
mailing address city state zip

Jerome Bornstein
signature


RECEIVED
BLM AZ STATE OFFICE
2019 JAN 28 P 12:37
PHOENIX, ARIZONA

IN WITNESS WHEREOF, I have hereunto set my hand and seal
this 23rd day of August, 2016

State of Arizona
County of Palm Beach

[Signature] (SEAL)
Notary Public Signature

My Commission Expires:



GENERAL POWER OF ATTORNEY

RECEIVED
BLM AZ STATE OFFICE

PHOENIX, ARIZONA

2019 JAN 28 P 12:37

BE IT KNOWN, that I CARYL BORNSTEIN has made and appointed, and by the signature below does make and appoint JEFFREY BORNSTEIN true and lawful attorney for him/her and in his/her name, giving and granting to said attorney, general, full and unlimited power and authority to do and perform all and every act and thing whatsoever requisite necessary. I am fully aware of being listed as a locator on the location notices below. I have a bonafide interest in the following placer mining claims:

- BIG BUG GOLD #4 -- AMC 417508
- BIG BUG GOLD #5 -- AMC 417509
- ~~BIG BUG GOLD #6 -- AMC 417510~~
- COPPER BASIN WASH #1 -- AMC 417511
- COPPER BASIN WASH #2 -- AMC 417512

JEFFREY BORNSTEIN may take all actions about the premises as fully, to all intents and purposes, as could be done if personally present, with full power of signatures and decisions hereby ratifying and confirming all that said attorney shall lawfully do or cause to be done by virtue hereof above.

Jeffrey Bornstein

attorney-in-fact individual or organization you wish to act for you in this matter

1533 N. 71st

Mesa

AZ.

85207

mailing address

city

state

zip

I appoint the Attorney-in-fact above, to sign all papers and documents in reference on the above listed mining placer claims.

CARYL BORNSTEIN B652-1124-3842 8-25-1943
name drivers license number date of birth

3718 BERNAY DRIVE NORTHBROOK IL 60062
mailing address city state zip

Caryl Bornstein
signature


IN WITNESS WHEREOF, I have hereunto set my hand and seal
this 23rd day of August, 2016.

State of Florida
County of Palm Beach

RECEIVED
BLM AZ STATE OFFICE
2019 JAN 28 P 12:37
PHOENIX, ARIZONA

Kristin Feesl (SEAL)
Notary Public Signature

My Commission Expires:





United States Department of the Interior

BUREAU OF LAND MANAGEMENT

Arizona State Office

One North Central Avenue, Suite 800

Phoenix, Arizona 85004-4427

www.blm.gov/az/

NOV 02 2018



In Reply Refer To:
3800 (9200) BS
AMC417508

CERTIFIED MAIL - RETURN RECEIPT REQUESTED No. 9214 8901 9403 8374 6458 09

NOTICE

JEROME & CARYL BORNSTEIN : This Notice Affects Those Claims
3718 BERNAY DR : Shown in the Block Below.
NORTHBROOK, IL 60062 :

AMC417508, AMC417509, AMC417510, AMC417511, AMC417512, AMC398232, AMC398247,
AMC398248, AMC400099, AMC400101
BIG BUG GOLD 4-6, COPPER BASIN WASH 1-2, AQUA FRIA GOLD, CASTLE CREEK
NUGGET 1-2, HASSAYAMPA GOLD 1 & 3

Maintenance Fee Waiver Held for Rejection

This office received the Maintenance Fee Waiver Certification (waiver) for the above listed mining claim(s). The waiver is not properly completed and does not meet the annual filing requirements.


In accordance with 43 Code of Federal Regulations (CFR) 3835.10, the name, address, and original signatures of all owners of the mining claim must be included on the waiver form. Please correct the discrepancy as noted below:

The waiver is signed by an agent; however no Power of Attorney was provided giving the agent authority to sign on behalf of the claim owners. A Power of Attorney must accompany the waiver document. The execution date on the Power of Attorney must be current within 3 years.

In order to correct the defect in the waiver, per 43 CFR 3835.93, you must provide this office with the requested information within 60 days of your receipt of this notice. If you are unable to provide this information, you have the option of paying the annual maintenance fee of \$155 per claim (\$155 per 20 acres for placer claims larger than 20 acres). If we do not receive the requested corrections or the maintenance fees within the 60 day time frame, the claim(s) will be declared forfeited and closed.

If additional information is required, please contact Brent Squires at 602-417-9397. Please include your AMC serial number(s) on all correspondence.

Sincerely,

A handwritten signature in black ink, appearing to read "Lucas Lucero". The signature is fluid and cursive, with a prominent initial "L" and a long, sweeping underline.

Lucas Lucero
Deputy State Director
Lands, Minerals and Energy Division

ALERT: DUE TO WILDFIRES IN CALIFORNIA, USPS SERVICES ARE IMPACTED IN THOSE AREAS. [READ MORE](#) (HTTP://ABOUT.USPS.COM/NEWS/SERVICE-ALERTS/WELCOME.HTM)

USPS Tracking®

FAQs (<https://www.usps.com/faqs/uspstracking-faqs.htm>)

Track Another Package +

Tracking Number: 9214890194038374645809

Remove

On Time

Expected Delivery on

SATURDAY

10 NOVEMBER 2018 by **8:00pm**

Delivered

November 10, 2018 at 1:46 pm
Delivered, Left with Individual
NORTHBROOK, IL 60062

[Get Updates](#)

Feedback

[Text & Email Updates](#)

[Return Receipt Electronic](#)

[Tracking History](#)

[Product Information](#)

[See Less](#)

Can't find what you're looking for?

Go to our FAQs section to find answers to your tracking questions.

[FAQs \(https://www.usps.com/faqs/uspstracking-faqs.htm\)](https://www.usps.com/faqs/uspstracking-faqs.htm)



United States Department of the Interior

BUREAU OF LAND MANAGEMENT

Arizona State Office

One North Central Avenue, Suite 800

Phoenix, Arizona 85004-4427

www.blm.gov/az/

NOV 02 2018



In Reply Refer To:
3800 (9200) BS
AMC417508

CERTIFIED MAIL - RETURN RECEIPT REQUESTED No. 9214 8901 9403 8374 6445 12

NOTICE

JEFFREY BORNSTEIN : This Notice Affects Those Claims
1533 N 71ST ST : Shown in the Block Below.
MESA, AZ 85207 :

AMC417508, AMC417509, AMC417510, AMC417511, AMC417512, AMC398232, AMC398247,
AMC398248, AMC400099, AMC400101
BIG BUG GOLD 4-6, COPPER BASIN WASH 1-2, AQUA FRIA GOLD, CASTLE CREEK
NUGGET 1-2, HASSAYAMPA GOLD 1 & 3

Maintenance Fee Waiver Held for Rejection

This office received the Maintenance Fee Waiver Certification (waiver) for the above listed mining claim(s). The waiver is not properly completed and does not meet the annual filing requirements.


In accordance with 43 Code of Federal Regulations (CFR) 3835.10, the name, address, and original signatures of all owners of the mining claim must be included on the waiver form. Please correct the discrepancy as noted below:

The waiver is signed by an agent; however no Power of Attorney was provided giving the agent authority to sign on behalf of the claim owners. A Power of Attorney must accompany the waiver document. The execution date on the Power of Attorney must be current within 3 years.

In order to correct the defect in the waiver, per 43 CFR 3835.93, you must provide this office with the requested information within 60 days of your receipt of this notice. If you are unable to provide this information, you have the option of paying the annual maintenance fee of \$155 per claim (\$155 per 20 acres for placer claims larger than 20 acres). If we do not receive the requested corrections or the maintenance fees within the 60 day time frame, the claim(s) will be declared forfeited and closed.

If additional information is required, please contact Brent Squires at 602-417-9397. Please include your AMC serial number(s) on all correspondence.

Sincerely,

A handwritten signature in black ink, appearing to read "Lucas Lucero". The signature is fluid and cursive, with a prominent initial "L" and a long, sweeping tail.

Lucas Lucero
Deputy State Director
Lands, Minerals and Energy Division

9200: AMC417508: BS

CERTIFIED MAIL



United States Department of the Interior
BUREAU OF LAND MANAGEMENT

US Department of the Interior
Bureau of Land Management
1 N Central Ave Ste 800
Phoenix, AZ 85004

USPS CERTIFIED MAIL



neopost
11/26/2018

US POSTAGE

\$05.42⁰⁰

US OFFICIAL MAIL
Penalty
For Private Use
Z 85004
041111101433



PHOENIX, ARIZONA

NOV 30 P 2:39

RECEIVED
BLM AZ STATE OFFICE

AMC417508

9214 8501 940

JEFFREY BORNSTEIN
1533 N 71ST ST

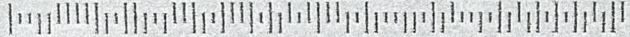
RETURN RECEIPT REF

UNC
85004-9701-93
85004>4427

NIXIE 850 DE 1 0011/28/18


RETURN TO SENDER
UNCLAIMED
UNABLE TO FORWARD

BC: 85004442700 *1814-04042-07-38



US Department of the Interior
Bureau of Land Management
1 N Central Ave Ste 800
Phoenix, AZ 85004

USPS CERTIFIED MAIL



9214 8901 9403 8374 6458 09

JEROME & CARYL BORNSTEIN
3718 BERNAY DR
NORTHBROOK IL 60062-2249

RECEIVED
BLM AZ STATE OFFICE
2019 JAN 28 P 12:36
PHOENIX, ARIZONA

HI
This was received Nov 10, 2018
was set back to you End of the year.
Sorry was out of touch for a while.
please call with any questions
602-803-8510.
Thanks
Jeff

Sent you all 3
Power of Attorneys.

9200: AMC417508: BS

CERTIFIED MAIL



United States Department of the Interior
BUREAU OF LAND MANAGEMENT

US Department of the Interior
Bureau of Land Management
1 N Central Ave Ste 800
Phoenix, AZ 85004

USPS CERTIFIED MAIL



neopost

06/2018

POSTAGE



ARIZONA

2019 JAN 28 A 10:01

05.420

OFFICIAL MAIL
\$300 Penalty
For Private Use
ZIP 85004
047L11101433

RECEIVED
MAIL DELIVERY OFFICE

9214 8901 9403

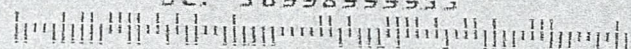
MICHAEL BRUNN

1481 S ZENO WAY UNIT D

56998>9999

BRUN101 800174309-1N 12/12/18
NIXIE 80910 01/03/2019

RETURN TO SENDER
NOT DELIVERABLE AS ADDRESSED
UNABLE TO FORWARD
SORT IN MANUAL ONLY NO AUTOMATION
BC: 5699899999



UNITED STATES
DEPARTMENT OF THE INTERIOR
BUREAU OF LAND MANAGEMENT

FORM APPROVED
OMB NO.: 1004-0114
Expires: January 31, 2020

AFFIDAVIT OF ANNUAL ASSESSMENT WORK

398230

WHEN RECORDED, MAIL DOCUMENT TO:

NAME: Jeffrey Bornstein

ADDRESS: 3718 Bernay Dr.

CITY, STATE, ZIP: Northbrook IL 60062

398247

400099

417508

FOR COUNTY RECORDER'S USE

No. of Claims 10

x \$10/claim

Total due BLM \$ 100⁰⁰

Rec. 4256517 *EWG*

TO ALL WHOM IT MAY CONCERN:

I, The undersigned certifies that at least \$100 per claim was expended for development, labor and improvements, or equivalent value added, as the annual assessment work for the assessment year ending September 1, 2018 for the following contiguous unpatented mining claim(s), located in the County of Yavapai, in the State of Arizona

BLM Serial No.	Name of Claim	Tp	Rg	Sec	Mer	County Recordation Book and Page No.	Co. Recording Date
398232	Agua Fria Gold						
398247	Castle Creek Nugget						
398248	Castle Creek Nugget 2						
400099	Hallsayampa Gold #1						
400101	Hallsayampa Gold #2						
417508	Big Bug Gold #4						
417509	Big Bug Gold #5						
417510	Big Bug Gold #6						
417511	Copper Bush Wash #1						
417512	Copper Bush Wash #2						

RECEIVED
 BLM AZ STATE OFFICE
 2018 SEP -4 P 3:03
 PHOENIX, ARIZONA

(Continued on page 2)

ENTERED
 SEP 06 2018
 BY: RAM

2. Type of labor and improvements (specify what was done and give the total value for that labor and improvement to show at least \$100 for each claim). If a geological, geochemical, or geophysical survey was performed, as per 30 U.S.C. 28-1, reference the title of the report of survey, give cost and date of the survey and report, and indicate it was filed with the County Recorder:

Description of Work Performed	Value of Work Performed	Date Work Was Performed
Clearing + maintaining all Wage trails, Fixing Side Wash crossings into roads, keeping up with pickup of trash in the areas; verifying state plat markers. Fixing + maintaining road areas leading into all Claims.	1500 ⁰⁰	throughout the year of 2018 2017

3. Name and mailing address of each person who performed the labor and improvements:

Name (please print)

Jeffrey Bornstein
Galena Brylwik
Berto Villa
Caryl Bornstein

Current Mailing Address (please print)

1533 N. 71st Mesa AZ 85207
1533 N. 71st Mesa. AZ 85207
1533 N. 71st Mesa. AZ 85207
3718 Bernay Dr. Northbrook IL 60062

4. Name and mailing address of each person who holds and claims the subject mining claim(s) for the valuable minerals contained therein. Be sure to indicate if there is a change of address:

Name (please print)

Jeffrey Bornstein
~~Agent For:~~ Caryl Bornstein
~~Agent For:~~ Jerone Bornstein
~~Agent For:~~ Michael Bruhn

Current Mailing Address (please print)

1533 N. 71st Mesa AZ 85207
3718 Bernay Dr. Northbrook IL 60062
3718 Bernay Dr. Northbrook IL 60062
1533 N. 71st Mesa AZ 85207

5. The undersigned testifies that on the date of July 15 2018 all monuments required by law were erected upon the subject claim(s), and all notices required by law were posted on the subject claim(s) or copies thereof were in place, and at said date, each corner monument bore or contained

RECEIVED
 CLERK OF SUPERIOR COURT
 PHOENIX, ARIZONA
 2018 SEP -15 PM 3:03

markings sufficient to appropriately designate the corner of the claim to which it pertains and the name of the claim(s).

I hereby certify under penalty of perjury under the laws of the State of Illinois that the foregoing statements are true and correct:

[Signature]
(Signature of person responsible for above statement)

Date: 8-31-18

Title 18 U.S.C. 1001 and 43 U.S.C. 1212 make it a crime for any person knowingly and willfully to make to any department or agency of the United States any false, fictitious or fraudulent statements or representations as to any matter within its jurisdiction.

Notary Block

SUBSCRIBED AND SWORN TO before me, this 31st day of August 2018

By: Elaine R. Bykerk Glidden
(Signature of Affiant)

Title: _____

My Commission Expires: 11-18-18




INSTRUCTIONS

1. This is an optional form that may be used to satisfy the requirements for the Bureau of Land Management (BLM) under the provisions of 43 U.S.C. §1744 and 30 U.S.C. §28-28d and the regulations thereunder (43 CFR part 3835). Since local and State laws may vary, you should contact your local and State agencies where the claims are located to ensure all applicable laws and requirements are satisfied.
2. The claimant(s) must fill in the date in paragraph 1 for the applicable assessment year and the county and state where the claims are located.
3. All claim names, BLM serial numbers, legal descriptions, and original county recording information must be listed for the claims pertaining to this assessment notice.
4. The claimant(s) must complete paragraph 2 listing all labor or improvements which was performed on or did benefit the subject mining claims. The value and date of the labor or improvements must also be listed. The total amount of labor or improvements can be listed, but the total expenditure must equal at least \$100 for each claim.
5. The names and current mailing addresses of the person(s) performing the labor shall be listed in paragraph 3.
6. The name and current mailing address of each owner (claimant) of the claims shall be listed in paragraph 4. The mailing address shall be the owner's address and not the address of an agent or anyone representing the claimant. Be sure to note if there has been a change of address.
7. Paragraph 5 shall be completed to show the date it was verified that all monuments required by law were properly erected, all notices were posted, and that corners were appropriately designated for all claims listed.
8. An exact legible reproduction or duplicate (other than microfilm or other electronic media) of this affidavit or another type of affidavit of assessment work that you file or will file in the county where each claim is located, must be filed with the BLM on or before December 30 of the calendar year in which the assessment year ends. For mill or tunnel sites, a separate notice of intent to hold must be filed with the BLM on or before December 30. Requirements for filing a notice of intent to hold can be found at 43 CFR 3835.33.
9. A processing fee of \$10 for each claim listed must be remitted to the BLM along with this or any other affidavit of assessment work.

RECEIVED
BLM DISTRICT OFFICE
DENVER, ARIZONA
SEP-4-2018 3:03


Jeffrey Barnhart
3718 Bernay Dr.
Northbrook IL 60062

CERTIFIED MAIL



STREAM, IL 601

AUG 2018 PM 1 L



7016 0750 0000 8320 9688

AXX
Phyllis

RECEIVED
BLM AZ STATE OFFICE

2018 SEP -4 P 3:03

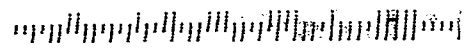
PHOENIX, ARIZONA

BLM Arizona State Office
One North Central Ave.
Phoenix AZ 85004

Suite 800

U.S. POSTAGE PAID
FIRST CLASS PERMIT NO. 1003
NORTHBROOK, IL
AUGUST 18, 2018
AMOUNT
\$1.37
R2303S100457-05

000000000000 0001



85004

United States Department of the Interior
Bureau of Land Management
 DIV OF LANDS, MINRLS & ENERGY
 ONE N CENTRAL AVE
 PHOENIX, AZ 85004 -4427
 Phone: 602-417-9200

Receipt

No: 4256517

Transaction #: 4372068	
Date of Transaction: 09/05/2018	
CUSTOMER:	
JEFFREY BORNSTEIN 3718 BERNAY DR NORTHBROOK,IL 60062-2249 US	

LINE #	QTY	DESCRIPTION	REMARKS	UNIT PRICE	TOTAL
1	1.00	LOCATABLE MINERALS / MINING CLAIMS- NOT NEW-UNADJUD,ONE AUTH NO. ONLY / MINING CLAIM MONEY RECEIVED CASES: AMC398232/\$100.00	2018 POL & 2019 WAIV (10)	- n/a -	100.00
TOTAL:					\$100.00

PAYMENT INFORMATION					
1	AMOUNT:	100.00	POSTMARKED:	N/A	
	TYPE:	CHECK	RECEIVED:	09/04/2018	
	CHECK NO:	9164818755			
	NAME:	BORNSTEIN, JEFFREY 3718 BERNAY DR NORTHBROOK IL 60062-2249 US			

REMARKS

This receipt was generated by the automated BLM Collections and Billing System and is a paper representation of a portion of the official electronic record contained therein.

When Recorded Return Document to:

Jeffrey Bornstein
3718 Bernay Dr.
Northbrook IL. 60062

398230

398247

400099

417508


Check here is this is a change of address.

Telephone: 602-803-8510

E-mail address: exxotical@msn.com

AFFIDAVIT OF PERFORMANCE OF ANNUAL WORK

1. State of Arizona, County of Yavapai ss:
2. I (Name) Jeffrey Bornstein
3. Reside at (Address) 1533 N. 71st



City Mesa County Maricopa

State AZ Zip 85207 being duly sworn, depose and say that I am a citizen of the United States, more than eighteen years of age, and that all of the facts set forth in this affidavit, subject to the provisions and penalties of 18 U.S.C. 1001 pertaining to the filing of false, fictitious, or fraudulent statements with the United States, are true and correct according to the best of my knowledge, information and belief.


4. Owner's name and address (If not shown in Items 1-3 above). Yavapai

5. That I am personally acquainted with the mining claim(s). The work and improvements were made by and at the expense of the owner(s) of said claim(s). Said contiguous group of claims, listed on this document, are situated in the

(optional) Mining District; _____ County, Arizona.

Line No.	AMC NUMBER	CLAIM/SITE NAME	COUNTY RECORDER DATA (If available)	TWP	RNG	SEC
1	398232	Agua Fria Gold				
2	398247	Castle Creek Midget 1				
3	398248	Castle Creek Midget 2				
4	400099	Hassayampa Gold #1				
5	400101	Hassayampa Gold #2				
6	417508	Big Bug Gold #4				

Form: MCF108
Revised Jan. 2006
Page 1 of 2



RECEIVED
BLM AZ STATE OFFICE
2017 AUG 31 A 8:26
PHOENIX, ARIZONA

BLM
Date
Stamp

7	417509	Big Bug Gold #5			
8	417510	Big Bug Gold #6			
9	417511	Copper basin wash #1			
10	417512	Copper basin wash #2			

6. That between the dates starting at 12 o'clock noon on September 1, 20 16 and ending at 12 o'clock noon on September 1, 20 17 at least \$ 1300⁰⁰ dollars worth of work and improvements were done and performed upon said claim(s) or upon one or more of a contiguous group of claims for the benefit of all, wholly or partly outside of a contiguous group of claims for the benefit of all, not including the location work.

7. That the following persons were employed to perform the work and improvements described herein: Galyna Gryluk (Bornstein), Berto Villa

8. That the work and improvements performed were: Clearing + maintaining all usage trails, Fixing side washes crossing into roads, Keeping up with all pickup of trash in the areas, Verifying State placenet markers. Fixing some road areas leading into claims


9. Dated: 8-29-2017 Signature: [Signature]

SUBSCRIBED AND SWORN TO before me, a Notary Public, this 29th day of August 2017

By: JOSHUA MALL

Notary Public [Signature]

My Commission Expires July 8, 2020



Bureau of Land Management
Arizona State Office
www.az.blm.gov

No. of Claims: _____ x \$10 = _____
 Check No.: 3731 Init. [Signature]
 Receipt No.: 39109114
 For BLM Use Only

SEAL

PRESS FIRMLY TO SEAL



1007



85004

NORTHBROOK, IL
60062
AUG 29 17
AMOUNT
\$23.75
R2304M111465-05



This envelope is made from post-consumer waste. Please recycle - again.

PRIORITY ★ MAIL ★ EXPRESS™

OUR FASTEST SERVICE IN THE U.S.

WHEN USED INTERNATIONALLY,
A CUSTOMS DECLARATION
LABEL MAY BE REQUIRED.



EP13F July 2013 OD: 12.5 x 9.5



PS 10001000006

VISIT US AT USPS.COM®
ORDER FREE SUPPLIES ONLINE



**UNITED STATES
POSTAL SERVICE®**

WRITE FIRMLY WITH BALL POINT PEN ON HARD SURFACE TO MAKE ALL COPIES LEGIBLE.

CUSTOMER USE ONLY

FROM: (PLEASE PRINT) PHONE (602) 803-8570
 Jeff Bornstein
 3710 Bernay Dr.
 Northbrook IL 60062

PAYMENT BY ACCOUNT (if applicable)
 USPS® Corporate Acct. No. Federal Agency Acct. No. or Postal Service™ Acct. No.

DELIVERY OPTIONS (Customer Use Only)
 SIGNATURE REQUIRED Note: The mailer must check the "Signature Required" box if the mailer: 1) Requires the addressee's signature; OR 2) Purchases additional insurance; OR 3) Purchases COD service; OR 4) Purchases Return Receipt service. If the box is not checked, the Postal Service will leave the item in the addressee's mail receptacle or other secure location without attempting to obtain the addressee's signature on delivery.
Delivery Options
 No Saturday Delivery (delivered next business day)
 Sunday/Holiday Delivery Required (additional fee, where available*)
 10:30 AM Delivery Required (additional fee, where available*)
 *Refer to USPS.com® or local Post Office™ for availability.

TO: (PLEASE PRINT) PHONE ()
 BIM Arizona State office
 One North Central Ave Suite 800
 Phoenix AZ, 85004

ZIP + 4® (U.S. ADDRESSES ONLY)

■ For pickup or USPS Tracking™, visit USPS.com or call 800-222-1811.
 ■ \$100.00 insurance included.



EL 829340492 US



**PRIORITY
★ MAIL ★
EXPRESS™**

ORIGIN (POSTAL SERVICE USE ONLY)

1-Day 2-Day Military DPO

PO ZIP Code Scheduled Delivery Date (MM/DD/YY) Postage
 60062 8/30/17 \$ 23.75

Date Accepted (MM/DD/YY) Scheduled Delivery Time Insurance Fee COD Fee
 8/29/17 10:30 AM 3:00 PM \$ \$

Time Accepted 10:30 AM Delivery Fee Return Receipt Fee Live Animal Transportation Fee
 5:04 AM PM \$ \$ \$

Special Handling/Flags Sunday/Holiday Premium Fee Total Postage & Fees
 \$ \$ \$ 23.75

Weight Flat Rate Acceptance Employee Initials
 4 ozs. 6L \$ 23.75

DELIVERY (POSTAL SERVICE USE ONLY)

Delivery Attempt (MM/DD/YY) Time Employee Signature
 AM PM

Delivery Attempt (MM/DD/YY) Time Employee Signature
 AM PM

LABEL 11-B, OCTOBER 2016 PSN 7690-02-000-9996 1-ORIGIN POST OFFICE COPY

This packaging is the property of the U.S. Postal Service® and is provided solely for use in sending Priority Mail Express™ shipments. Misuse may

PRIORITY ★ MAIL ★ EXPRESS™



FLAT RATE ENVELOPE
ONE RATE ★ ANY WEIGHT*



PS 10001000006

EP13F July 2013
OD: 12.5 x 9.5

PHOENIX, ARIZONA
2013 AUG 31 A 8:29
RECEIVED
DMM & IMM OFFICE



* Money Back Guarantee to U.S., select APO/FPO/DPO, and select International destinations. See DMM and IMM at pe.usps.com for complete details.
* For International shipments, the maximum weight is 4 lbs.

United States Department of the Interior
Bureau of Land Management
 DIV OF LANDS, MINRLS & ENERGY
 ONE N CENTRAL AVE
 PHOENIX, AZ 85004 -4427
 Phone: 602-417-9200

Receipt

No: 3969114

Transaction #: 4079019	
Date of Transaction: 09/01/2017	
CUSTOMER:	
JEFF BORNSTEIN 1533 N 71ST ST MESA, AZ 85207-3701 US	

LINE #	QTY	DESCRIPTION	REMARKS	UNIT PRICE	TOTAL
1	1.00	LOCATABLE MINERALS / MINING CLAIMS- NOT NEW-UNADJUD, ONE AUTH NO. ONLY / MINING CLAIM MONEY RECEIVED CASES: AMC417508/\$100.00	POL 2017/10 WAV	- n/a -	100.00
TOTAL:					\$100.00

PAYMENT INFORMATION					
1	AMOUNT:	100.00	POSTMARKED:	08/29/2017	
	TYPE:	CHECK	RECEIVED:	08/31/2017	
	CHECK NO:	3731			
	NAME:	BORNSTEIN, JEFFREY L 1533 N 71ST ST MESA AZ 85207-3701 US			

REMARKS

This receipt was generated by the automated BLM Collections and Billing System and is a paper representation of a portion of the official electronic record contained therein.

When Recorded Return Document to:

Jeffrey Bornstein
1533 N. 71st
Mesa AZ 85207

400099

417508

Amc 398247
Amc 398230

Check here is this is a change of address.

Telephone: 602-803-8510

E-mail address: exxotical@msn.com


AFFIDAVIT OF PERFORMANCE OF ANNUAL WORK

1. State of Arizona, County of Yavapai ss:

2. I (Name) Jeffrey Bornstein

3. Reside at (Address) 1533 N. 71st

City Mesa County Maricopa



State AZ Zip 85207 being duly sworn, depose and say that I am a citizen of the United States, more than eighteen years of age, and that all of the facts set forth in this affidavit, subject to the provisions and penalties of 18 U.S.C. 1001 pertaining to the filing of false, fictitious, or fraudulent statements with the United States, are true and correct according to the best of my knowledge, information and belief.

4. Owner's name and address (If not shown in Items 1-3 above). _____

5. That I am personally acquainted with the mining claim(s). The work and improvements were made by and at the expense of the owner(s) of said claim(s). Said contiguous group of claims, listed on this document, are situated in the

_____ (optional) Mining District; Yavapai County, Arizona.

Line No.	AMC NUMBER	CLAIM/SITE NAME	COUNTY RECORDER DATA (If available)	TWP	RNG	SEC
1	398 232	Agua Fria Gold	Yavapai	13N	1E	23
2	398 247	Castle Creek Nugget #1	Yavapai	9 1/2 N	2E	19
3	398 248	Castle Creek Nugget #2	Yavapai	9 1/2 N 1E	2E	20
4	400099	Hassayampa Gold #1	Yavapai	12 1/2 N	1W	31
5	400101	Hassayampa Gold #2	Yavapai	12 1/2 N	1W	31
6	417508	Big Bug Gold #4	Yavapai	11N	2E	23

Form: MCF108
Revised Jan. 2006
Page 1 of 2

ENTERED
JAN 12 2017
BY: Ran

BLM
Date
Stamp

RECEIVED
2011 JAN -4 P 11:30
PHOENIX, ARIZONA

7	417509	Big Bug Gold #5	yavapai	12N	1E	30
8	417510	Big Bug Gold #6	yavapai	12 1/2N	1W	32
9	417511	Copperbasin Wash #1	yavapai	13N	4W	25
10	417512	Copperbasin Wash #2	yavapai	13N	4W	25

6. That between the dates starting at 12 o'clock noon on September 1, 20 15 and ending at 12 o'clock noon on September 1, 20 16 at least \$ 1200 dollars worth of work and improvements were done and performed upon said claim(s) or upon one or more of a contiguous group of claims for the benefit of all, wholly or partly outside of a contiguous group of claims for the benefit of all, not including the location work.

7. That the following persons were employed to perform the work and improvements described herein: Berto Villa, Galyna Gryluk,

8. That the work and improvements performed were: picking up trash & debris, clearing and maintaining wage and pathway trails, verifying state placement markers

9. Dated: 12-28-2016 Signature: [Signature]

SUBSCRIBED AND SWORN TO before me, a Notary Public, this 28th day of Dec 20 16

By: Jeffrey L. Bornstein

Notary Public [Signature]

My Commission Expires 3-22-2020

Bureau of Land Management
Arizona State Office
www.az.blm.gov

No. of Claims: 10 x \$10 = \$100.
Check No.: CC Init. [Signature]
Receipt No.: 3738726
For BLM Use Only



Form: MCF108
Revised Jan. 2006
Page 2 of 2

United States Department of the Interior
Bureau of Land Management
 DIV OF LANDS, MINRLS & ENERGY
 ONE N CENTRAL AVE
 PHOENIX, AZ 85004 -4427
 Phone: 602-417-9200

Receipt

No: 3738726

Transaction #: 3844237	
Date of Transaction: 01/06/2017	
CUSTOMER:	
JEFF BORNSTEIN 1533 N 71ST ST MESA, AZ 85207-3701 US	

LINE #	QTY	DESCRIPTION	REMARKS	UNIT PRICE	TOTAL
1	1.00	LOCATABLE MINERALS / LOCATABLE MINERALS-SUSPENSE / PENDING ADJUDICATION-ONE WEEK ONLY	POL (10) 2016 - SEE REMARK BELOW	100.00	100.00
TOTAL:					\$100.00

PAYMENT INFORMATION			
1	AMOUNT:	100.00	POSTMARKED: 12/29/2016
	TYPE:	CHECK	RECEIVED: 01/04/2017
	CHECK NO:	9015333747	
	NAME:	BORNSTEIN, JEFFREY L 1533 N 71ST ST MESA AZ 85207-3701 US	

REMARKS
AMC NUMBERS NOT INCLUDED IN DOCUMENTATION SUBMITTED BY CUSTOMER.

This receipt was generated by the automated BLM Collections and Billing System and is a paper representation of a portion of the official electronic record contained therein.

Jeffrey Bernstein
1533 N. 71st
Mesa AZ 85207



7010 0290 0002 5115 7901



1022



85004

U.S. POSTAGE
PAID
MESA, AZ
85215
DEC 29 16
AMOUNT

\$6.47

R2304M112322-12

RECEIVED OFFICE

1:30

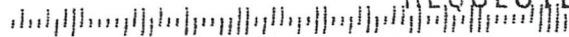
PERSONAL
CONFIDENTIAL TO:
Rod Ebert
JAN 18 2018

BLM arizona state office
One North Central Ave
Phoenix AZ 85004

AM-34 P21500

RETURN RECEIPT
REQUESTED

85004-442700



**DEPARTMENT OF THE INTERIOR
BUREAU OF LAND MANAGEMENT
MINING CLAIMS**

**MC Customer Information - With Serial No. and Claim Name
ACTIVE, CLOSED CLAIMS**

Admin State: AZ

Geo State: AZ

**BORNSTEIN CARYL
3718 BERNAY DR
NORTHBROOK, IL 60062-2249**

CUSTOMER ID: 2318714

<u>Serial No.</u>	<u>Claim Name/Number</u>	<u>Lead Serial No.</u>	<u>Disposition</u>
AMC398232	AQUA FRIA GOLD	AMC398230	ACTIVE
AMC398247	CASTLECREEK NUGGET#1	AMC398247	ACTIVE
AMC398248	CASTLECREEK NUGGET#2	AMC398247	ACTIVE
AMC417508	BIG BUG GOLD #4	AMC417508	ACTIVE
AMC417509	BIG BUG GOLD #5	AMC417508	ACTIVE
AMC417510	BIG BUG GOLD #6	AMC417508	ACTIVE
AMC417511	COPPER BASIN WASH #1	AMC417508	ACTIVE
AMC417512	COPPER BASIN WASH #2	AMC417508	ACTIVE

Number of ACTIVE cases: 8

AMC409633	BIG BUG GOLD #4	AMC409633	CLOSED
AMC409634	BIG BUG GOLD #5	AMC409633	CLOSED
AMC409635	BIG BUG GOLD #6	AMC409633	CLOSED
AMC409636	COPPER BASIN WASH #1	AMC409633	CLOSED
AMC409637	COPPER BASIN WASH #2	AMC409633	CLOSED
AMC412343	BIG BUG GOLD #4	AMC412343	CLOSED
AMC412344	BIG BUG GOLD #5	AMC412343	CLOSED
AMC412345	BIG BUG GOLD #6	AMC412343	CLOSED
AMC412347	COPPER BASIN WASH #2	AMC412343	CLOSED

Number of CLOSED cases: 9

**BORNSTEIN JEFFREY
1533 N 71ST ST
MESA, AZ 85207-3701**

CUSTOMER ID: 2318712

<u>Serial No.</u>	<u>Claim Name/Number</u>	<u>Lead Serial No.</u>	<u>Disposition</u>
AMC400099	HASSAYAMPA GOLD #1	AMC400099	ACTIVE
AMC400101	HASSAYAMPA GOLD #3	AMC400099	ACTIVE
AMC417508	BIG BUG GOLD #4	AMC417508	ACTIVE
AMC417509	BIG BUG GOLD #5	AMC417508	ACTIVE
AMC417510	BIG BUG GOLD #6	AMC417508	ACTIVE
AMC417511	COPPER BASIN WASH #1	AMC417508	ACTIVE
AMC417512	COPPER BASIN WASH #2	AMC417508	ACTIVE

Number of ACTIVE cases: 7

AMC390573	HAZARD GOLD #5	AMC390569	CLOSED
AMC396251	BIG BUG GOLD #6	AMC396251	CLOSED
AMC396252	BIG BUG GOLD #5	AMC396251	CLOSED
AMC396253	BIG BUG GOLD #4	AMC396251	CLOSED
AMC396836	COPPER BASIN WASH #1	AMC396836	CLOSED
AMC396837	COPPER BASIN WASH #2	AMC396836	CLOSED
AMC409633	BIG BUG GOLD #4	AMC409633	CLOSED
AMC409634	BIG BUG GOLD #5	AMC409633	CLOSED
AMC409635	BIG BUG GOLD #6	AMC409633	CLOSED
AMC409636	COPPER BASIN WASH #1	AMC409633	CLOSED
AMC409637	COPPER BASIN WASH #2	AMC409633	CLOSED
AMC412343	BIG BUG GOLD #4	AMC412343	CLOSED
AMC412344	BIG BUG GOLD #5	AMC412343	CLOSED
AMC412345	BIG BUG GOLD #6	AMC412343	CLOSED
AMC412346	COPPER BASIN WASH #1	AMC412343	CLOSED

**DEPARTMENT OF THE INTERIOR
BUREAU OF LAND MANAGEMENT
MINING CLAIMS**

**MC Customer Information - With Serial No. and Claim Name
ACTIVE, CLOSED CLAIMS**

<u>Serial No.</u>	<u>Claim Name/Number</u>	<u>Lead Serial No.</u>	<u>Disposition</u>
AMC412347	COPPER BASIN WASH #2	AMC412343	CLOSED

Number of CLOSED cases: 16

**BORNSTEIN JEROME
3718 BERNAY DR
NORTHBROOK, IL 60062-2249**

CUSTOMER ID: 2318713

<u>Serial No.</u>	<u>Claim Name/Number</u>	<u>Lead Serial No.</u>	<u>Disposition</u>
AMC398232	AQUA FRIA GOLD	AMC398230	ACTIVE
AMC398247	CASTLECREEK NUGGET#1	AMC398247	ACTIVE
AMC398248	CASTLECREEK NUGGET#2	AMC398247	ACTIVE
AMC417510	BIG BUG GOLD #6	AMC417508	ACTIVE
AMC417511	COPPER BASIN WASH #1	AMC417508	ACTIVE
AMC417512	COPPER BASIN WASH #2	AMC417508	ACTIVE

Number of ACTIVE cases: 6

AMC409633	BIG BUG GOLD #4	AMC409633	CLOSED
AMC409634	BIG BUG GOLD #5	AMC409633	CLOSED
AMC409635	BIG BUG GOLD #6	AMC409633	CLOSED
AMC409636	COPPER BASIN WASH #1	AMC409633	CLOSED
AMC409637	COPPER BASIN WASH #2	AMC409633	CLOSED
AMC412343	BIG BUG GOLD #4	AMC412343	CLOSED
AMC412344	BIG BUG GOLD #5	AMC412343	CLOSED
AMC412345	BIG BUG GOLD #6	AMC412343	CLOSED
AMC412347	COPPER BASIN WASH #2	AMC412343	CLOSED

Number of CLOSED cases: 9

UNITED STATES
DEPARTMENT OF THE INTERIOR
BUREAU OF LAND MANAGEMENT

MAINTENANCE FEE WAIVER CERTIFICATION

SEE INSTRUCTIONS ON PAGE 2

Amc 417508

Amc 398230

Amc 398247

FORM APPROVED

OMB NO: 1004-0114

Expires: October 31, 2016

Amc 400099

1. This small miner waiver is filed for the assessment year beginning on September 1, 2017 and ending on September 1, 2018.
2. The undersigned and all related parties owned ten or fewer mining claims, mill, or tunnel sites located and maintained on Federal lands in the United States of America on September 1, 2017.
3. The undersigned have performed the assessment work required by law for each mining claim listed prior to filing this waiver and understand that by filing this form, the undersigned must file an affidavit of assessment work with the Bureau of Land Management (BLM) by the December 30th following the filing of this waiver.
4. The undersigned understand that if the assessment work obligation has not yet come due under 30 U.S.C. 28 (for those claims in their first assessment year only), a notice of intent to hold reciting this condition must be recorded by the December 30th following the filing of this waiver.
5. The undersigned understand that mill and tunnel sites may also be listed on this waiver and be waived from payment of the maintenance fee, and that a notice of intent to hold for these sites is required to be filed with the BLM by the December 30th following the filing of this waiver.
6. The undersigned understand and acknowledge that pursuant to 43 U.S.C. 1212 and 18 U.S.C. 1001, the filing or recording of a false, fictitious, or fraudulent document with the BLM may result in a fine of up to \$250,000, a prison term not to exceed five years, or both.
7. The mining claims, mill or tunnel sites for which this waiver from payment of the maintenance fees is requested are:

CLAIM OR SITE NAME	BLM RECORDATION SERIAL NUMBER
1. Big Bug Gold #4	Amc 417508
2. Big Bug Gold #5	Amc 417509
3. Big Bug Gold #6	Amc 417510
4. Copper Basin Wash #1	Amc 417511
5. Copper Basin Wash #2	Amc 417512
6. Agua Fria Gold	Amc 398232
7. Castle Creek Nugget #1	Amc 398247
8. Castle Creek Nugget #2	Amc 398248
9. Hassayampa Gold #1	Amc 400099
10. Hassayampa Gold #3	Amc 400101

ENTERED
FC 483/80247
SEP 20 2017

RECEIVED
BLM
MONTANA
OFFICE
AUG 31 4 52 PM

The owner(s) (claimants) of the above mining claims and sites are: BY: JS

Agent For: Jeffrey Bornstein
(Owner's Name - Please Print)
1533 N. 71st mesa AZ. 85207
(Owner's Mailing Address)

Jeffrey Bornstein
(Owner's Signature)
Mesa AZ 85207
(City) (State) (Zip Code)

Agent For: Caryl Bornstein
(Owner's Name - Please Print)
3710 Bernay Dr. Northbrook IL 60062
(Owner's Mailing Address)

Caryl Bornstein
(Owner's Signature)
Northbrook IL 60062
(City) (State) (Zip Code)

Agent For: Jerone Bornstein
(Owner's Name - Please Print)
3710 Bernay Dr Northbrook IL 60062
(Owner's Mailing Address)

Jerone Bornstein
(Owner's Signature)
Northbrook IL 60062
(City) (State) (Zip Code)

Agent For: Michael Bruhn
(Owner's Name - Please Print)
1533 N. 71st mesa AZ. 85207
(Owner's Mailing Address)

Michael Bruhn
(Owner's Signature)
Mesa AZ 85207
(City) (State) (Zip Code)

GENERAL POWER OF ATTORNEY

BE IT KNOWN, that I CARYL BORNSTEIN has made and appointed, and by the signature below does make and appoint JEFFREY BORNSTEIN true and lawful attorney for him/her and in his/her name, giving and granting to said attorney, general, full and unlimited power and authority to do and perform all and every act and thing whatsoever requisite necessary. I am fully aware of being listed as a locator on the location notices below. I have a bonafide interest in the following placer mining claims:

BIG BUG GOLD #4 -- AMC 417508
BIG BUG GOLD #5 -- AMC 417509
~~BIG BUG GOLD #6 -- AMC 417510~~
COPPER BASIN WASH #1 -- AMC 417511
COPPER BASIN WASH #2 -- AMC 417512

JEFFREY BORNSTEIN may take all actions about the premises as fully, to all intents and purposes, as could be done if personally present, with full power of signatures and decisions hereby ratifying and confirming all that said attorney shall lawfully do or cause to be done by virtue hereof above.

Jeffrey Bornstein

attorney-in-fact individual or organization you wish to act for you in this matter

1533 N. 71st

mailing address

Mesa

city

AZ.

state

85207

zip

I appoint the Attorney-in-fact above, to sign all papers and documents in reference on the above listed mining placer claims.

PHOENIX, ARIZONA

2017 AUG 1 A 8:25

RECEIVED
T.M. STATE OFFICE

CARYL BORNSTEIN B652-1124-3842 8-25-1943
name drivers license number date of birth

3718 BERNAY DRIVE NORTHBROOK IL 60062
mailing address city state zip

Caryl Bornstein
signature

IN WITNESS WHEREOF, I have hereunto set my hand and seal
this 23rd day of August, 2016.

State of Florida
County of Palm Beach

Kristin Feesl (SEAL)
Notary Public Signature

My Commission Expires:



RECEIVED
P.M. STAT. OFFICE
2017 AUG 31 A 9:26
PHOENIX, ARIZONA

GENERAL POWER OF ATTORNEY

BE IT KNOWN, that "**JEROME BORNSTEIN**" has made and appointed, and by the signature below does make and appoint **JEFFREY BORNSTEIN** true and lawful attorney for him/her and in his/her name, giving and granting to said attorney, general, full and unlimited power and authority to do and perform all and every act and thing whatsoever requisite necessary. I am fully aware of being listed as a locator on the location notices below. I have a bonafide interest in the following placer mining claims:

BIG BUG GOLD #6 -- AMC 417510
COPPER BASIN WASH #1 -- AMC 417511
COPPER BASIN WASH #2 -- AMC 417512

JEFFREY BORNSTEIN may take all actions about the premises as fully, to all intents and purposes, as could be done if personally present, with full power of signatures and decisions hereby ratifying and confirming all that said attorney shall lawfully do or cause to be done by virtue hereof above.

Jeffrey Bornstein

attorney-in-fact individual or organization you wish to act for you in this matter

1533 N. 71st

mailing address

Mesa

city

AZ.

state

85207

zip

I appoint the Attorney-in-fact above, to sign all papers and documents in reference on the above listed mining placer claims.

PHOENIX, ARIZONA

MAY 31 A.M. 26

RECEIVED
PLM & SURVEY OFFICE

JEROME BORNSTEIN B652-4203-3225 8-8-1933
name drivers license number date of birth

3718 BERNAY DRNE NORTHBROOK IL 60062
mailing address city state zip


Jerome Bornstein
signature

IN WITNESS WHEREOF, I have hereunto set my hand and seal
this 23rd day of August, 2016.

State of Florida
County of Palm Beach

[Signature] (SEAL)
Notary Public Signature

My Commission Expires:



RECEIVED
CLERK OF SUPERIOR COURT
2017 AUG 31 A 8:25
PHOENIX, ARIZONA

GENERAL POWER OF ATTORNEY

BE IT KNOWN, that "I **MIKE BRUNN** has made and appointed, and by the signature below **does make and appoint** **JEFFREY BORNSTEIN** true and lawful attorney for him/her and in his/her name, giving and granting to said attorney, **general, full and unlimited power and authority** to do and perform all and every act and thing whatsoever requisite necessary. I am fully aware of being listed as a locator on the location notices below. I have a bona fide interest in the following placer mining claims:

BIG BUG GOLD #6 -- AMC 417510
COPPER BASIN WASH #1 -- AMC 417511
COPPER BASIN WASH #2 -- AMC 417512

JEFFREY BORNSTEIN may take all actions about the premises as fully, to all intents and purposes, as could be done if personally present, with full power of signatures and decisions hereby ratifying and confirming all that said attorney shall lawfully do or cause to be done by virtue hereof above.

Jeffrey Bornstein

attorney-in-fact individual or organization you wish to act for you in this matter

1533 N. 71st *Mesa* *AZ* *85207*
mailing address city state zip

I appoint the Attorney-in-fact above, to sign all papers and documents in reference on the above listed mining placer claims.

RECEIVED
CLM STATE OFFICE
2011 Aug 31 A 9 25
PHOENIX, ARIZONA

Michael Bruna
name

B650-5448-5278
drivers license number

30 Sep 1985
date of birth

3718 Bernay Dr.
mailing address

Northbrook IL.
city state

60062
zip

[Signature]
signature

IN WITNESS WHEREOF, I have hereunto set my hand and seal
this 11 day of August, 2017.

State of Florida
County of Palm Beach

[Signature] (SEAL)
Notary Public Signature



RECEIVED
CLERK OF SUPERIOR COURT
2017 AUG 31 A. 8:26
PHOENIX, ARIZONA

507

398230 400099
398247 417508

FORM APPROVED
OMB NO. 1004-0114
Expires: October 31, 2016

MAINTENANCE FEE WAIVER CERTIFICATION

SEE INSTRUCTIONS ON PAGE 2

- This small miner waiver is filed for the assessment year beginning on September 1, 2016 and ending on September 1, 2017.
- The undersigned and all related parties owned ten or fewer mining claims, mill, or tunnel sites located and maintained on Federal lands in the United States of America on September 1, 2016.
- The undersigned have performed the assessment work required by law for each mining claim listed prior to filing this waiver and understand that by filing this form, the undersigned must file an affidavit of assessment work with the Bureau of Land Management (BLM) by the December 30th following the filing of this waiver.
- The undersigned understand that if the assessment work obligation has not yet come due under 30 U.S.C. 28 (for those claims whose first assessment year only), a notice of intent to hold reciting this condition must be recorded by the December 30th following the filing of this waiver.
- The undersigned understand that mill and tunnel sites may also be listed on this waiver and be waived from payment of the maintenance fee, and that a notice of intent to hold for these sites is required to be filed with the BLM by the December 30th following the filing of this waiver.
- The undersigned understand and acknowledge that pursuant to 43 U.S.C. 1212 and 18 U.S.C. 1001, the filing or recording of a false, fictitious, or fraudulent document with the BLM may result in a fine of up to \$250,000, a prison term not to exceed five years, or both.
- The mining claims, mill or tunnel sites for which this waiver from payment of the maintenance fees is requested are:

RECEIVED
BLM STATE OFFICE
PHOENIX, ARIZONA
AUG 30 P 2:01

CLAIM OR SITE NAME	BLM RECORDATION SERIAL NUMBER
1. <u>Agua Fria Gold</u>	<u>Amc 398232</u> ✓
2. <u>Castle Creek Nugget #1</u>	<u>Amc 398247</u>
3. <u>Castle Creek Nugget #2</u>	<u>Amc 398248</u>
4. <u>Ha Sayampa Gold #1</u>	<u>Amc 400099</u>
5. <u>Ha Sayampa Gold #2</u>	<u>Amc 400101</u>
6. <u>Big Bug Gold #4</u>	<u>Amc 417508</u>
7. <u>Big Bug Gold #5</u>	<u>Amc 417509</u>
8. <u>Big Bug Gold #6</u>	<u>Amc 417510</u>
9. <u>Copperbasin Wash #1</u>	<u>Amc 417511</u>
10. <u>Copperbasin Wash #2</u>	<u>Amc 417512</u>

The owner(s) (claimants) of the above mining claims and sites are:

Joshua Dawson
(Owner's Name - Please Print)

11 Bukiet Ct.
(Owner's Mailing Address)

P.O.A. [Signature]
(Owner's Signature)

Ledgewood NJ 07052
(City) (State) (Zip Code)

Caryl Bornstein
(Owner's Name - Please Print)

3718 Bernay Dr.
(Owner's Mailing Address)

P.O.A. [Signature]
(Owner's Signature)

Northbrook IL 60062
(City) (State) (Zip Code)

Jerome Bornstein
(Owner's Name - Please Print)

3718 Bernay Dr.
(Owner's Mailing Address)

P.O.A. [Signature]
(Owner's Signature)

Northbrook IL 60062
(City) (State) (Zip Code)

Jeffrey Bornstein
(Owner's Name - Please Print)

1533 N. 71st
(Owner's Mailing Address)

[Signature]
(Owner's Signature)

Mesa AZ 85207
(City) (State) (Zip Code)

INTERESTED
483
SEP 09 2016

(Continued on page 2)

MAINT FEES PAID ON BY: [Signature]
Amc 417510, 417511, 417512 on 12/9/16

nm
K

(Owner's Name - Please Print)

(Owner's Signature)

(Owner's Mailing Address)

(City)

(State)

(Zip Code)

(Owner's Name - Please Print)

(Owner's Signature)

(Owner's Mailing Address)

(City)

(State)

(Zip Code)

(Owner's Name - Please Print)

(Owner's Signature)

(Owner's Mailing Address)

(City)

(State)

(Zip Code)

(Owner's Name - Please Print)

(Owner's Signature)

(Owner's Mailing Address)

(City)

(State)

(Zip Code)

18 U.S.C. 1001 and 43 U.S.C. 1212 make it a crime for any person knowingly and willfully to make to any department or agency of the United States any false, fictitious or fraudulent statements or representations as to any matter within its jurisdiction.

INSTRUCTIONS

1. This certification is made under the provisions of 43 U.S.C. § 1744 and 30 U.S.C. §28-28k and the regulations thereunder (43 CFR Part 3830).
2. The claimant(s) must fill in the dates in paragraph 1 for the beginning and ending of the assessment year for which this waiver is sought.
3. The claimant(s) must fill in the date in paragraph 2 for the beginning of the assessment year for which this waiver is sought.
4. All claim and site names and BLM serial numbers must be listed for the mining claims, mill sites, and tunnel sites for which the waiver is sought.
5. All owners of the mining claims, mill sites, and tunnel sites and their addresses must be given.
6. This waiver form must be signed by all the claimants or their designated agent, in original form. If an agent is designated, a notarized designation of agent, signed by all of the claimants with proper address given, must be submitted with this waiver.
7. This form must be filed no later than September 1st for the upcoming assessment year in the BLM State Office where the mining claims or sites are recorded, or the waiver cannot be granted by the BLM. (Example: To obtain a waiver for the assessment year 2012, which begins on September 1, 2011, you must qualify for and file for a waiver no later than September 1, 2011, in the proper BLM State Office.)
8. For all mining claims which require assessment work, you must record an affidavit of labor on or before the December 30th immediately following the filing of this waiver. For all other mining claims or sites waived, you must record a notice of intent to hold on or before the December 30th immediately following the filing of this waiver.
9. Mill and tunnel sites may also be listed on this waiver and be waived from payment of the maintenance fee. A notice of intent to hold for these sites is required to be filed by the December 30th following the filing of this waiver.

RECEIVED
BLM AZ STATE OFFICE
PHOENIX, ARIZONA
AUG 30 P 2:41

FOR OFFICIAL USE ONLY

NOTICES

The Privacy Act and 43 CFR 2.48(d) require that you be furnished the following information in connection with the information requested by this form.

AUTHORITY: 30 U.S.C. 28f and 43 CFR part 3835 permit collection of the information requested by this form.

PRINCIPAL PURPOSE: The BLM will use the information you provide to verify that the owner(s) (claimants(s)) of a mining claim has/have complied with 30 U.S.C. 28f and 43 CFR part 3835 and is/are entitled to perform assessment work in lieu of paying the maintenance fee for the mining claims listed on this form.

ROUTINE USES: The BLM will only disclose this information in accordance with the provisions at 43 CFR 2.56(b) and (c).

EFFECT OF NOT PROVIDING INFORMATION: Disclosure of the requested information is required by 30 U.S.C. 28f and 43 CFR part 3835 for those claimants qualified to request the small miner waiver allowed. Failure to submit all the requested information or to complete this form will delay the BLM's processing of the form and may preclude the BLM's acceptance of the maintenance fee waiver request, which may result in forfeiture of the mining claim or site by the claimant.

The Paperwork Reduction Act requires us to inform you that:

The BLM collects this information to determine whether or not you are qualified for waiver of maintenance fees.

Submission of the requested information is necessary to obtain or retain a benefit.

You do not have to respond to this or any other Federal agency-sponsored information collection unless it displays a currently valid OMB control number.

BURDEN HOURS STATEMENT: Public reporting burden for this form is estimated to average 20 minutes per response, including the time for reviewing instructions, gathering and maintaining data, and completing and reviewing the form. You may submit comments regarding the burden estimate or any other aspect of this form to: U.S. Department of the Interior, Bureau of Land Management (1004-0114), Bureau Information Collection Clearance Officer (WO-630), Mail Stop 401 LS, 1849 C St., N.W., Washington, D.C. 20240.

RECEIVED
BLM AZ STATE OFFICE
2016 AUG 30 P 2:41
PHOENIX, ARIZONA

GENERAL POWER OF ATTORNEY

BE IT KNOWN, that "I, **JOSHUA DAWSON**" has

made and appointed, and by the signature below **does make and appoint**
JEFFREY BORNSTEIN true and lawful
attorney for him/her and in his/her name,
giving and granting to **said attorney, general, full** and
unlimited power and authority to do and perform all and every
act and thing whatsoever requisite necessary. I am fully aware of being listed as
a locator on the location notices below. I have a bonafide interest in

the following placer mining claims:

BIG BUG GOLD #6 -- AMC 417510

COPPER BASIN WASH #1 -- AMC 417511

COPPER BASIN WASH #2 -- AMC 417512

RECEIVED
BLM AZ STATE OFFICE
2016 AUG 30 P 2: 56
PHOENIX, ARIZONA

JEFFREY BORNSTEIN may take all actions
about the premises as fully, to all intents and purposes, as
could be done if personally present, with full power of signatures and decisions
hereby ratifying and confirming all that said attorney shall lawfully do or cause to be done by
virtue here of above.

Jeffrey Bornstein

attorney-in-fact individual or organization you wish to act for you in this matter

1533 N. 71st Street Mesa AZ 85207
mailing address city state zip

**I appoint the Attorney-in-fact above, to sign all papers and documents in reference on
the above listed mining placer claims.**

Joshua Dawson D09424117112755 12/24/75
name drivers license number date of birth

11 Bukiet Ct. Lodgewood NJ 07852
mailing address city state zip

Joshua Dawson
signature

IN WITNESS WHEREOF, I have here unto set my hand and seal
this 22nd day of August, 2016.

State of New Jersey
County of Morris

RECEIVED
BLM AZ STATE OFFICE
2016 AUG 30 P 2:56
PHOENIX, ARIZONA

[Signature] (SEAL)
Notary Public Signature

My Commission Expires: 10/20/2020

Mark Swiss
Notary Public
New Jersey
My Commission Expires 10-20-2020
No. 50025524

GENERAL POWER OF ATTORNEY

BE IT KNOWN, that "I **JEROME BORNSTEIN** has made and appointed, and by the signature below **does make and appoint** **JEFFREY BORNSTEIN** true and lawful attorney for him/her and in his/her name, giving and granting to **said attorney, general, full and unlimited power and authority** to do and perform all and every act and thing whatsoever requisite necessary. I am fully aware of being listed as a locator on the location notices below. I have a bonafide interest in the following placer mining claims:

BIG BUG GOLD #6 -- AMC 417510
COPPER BASIN WASH #1 -- AMC 417511
COPPER BASIN WASH #2 -- AMC 417512

RECEIVED
BLM AZ STATE OFFICE
2016 AUG 30 P 2:51
PHOENIX, ARIZONA

JEFFREY BORNSTEIN may take all actions about the premises as fully, to all intents and purposes, as could be done if personally present, with full power of signatures and decisions hereby ratifying and confirming all that said attorney shall lawfully do or cause to be done by virtue hereof above.

Jeffrey Bornstein

attorney-in-fact individual or organization you wish to act for you in this matter

1533 N. 71st

mailing address

Mesa

city

AZ.

state

85207

zip

I appoint the Attorney-in-fact above, to sign all papers and documents in reference on the above listed mining placer claims.

JEROME BORNSTEIN

name

B652-4203-3225

drivers license number

8-8-1933

date of birth

3718 BERNAY DRIVE

mailing address

NORTHBROOK

city

IL

state

60062

zip

Jerome Bornstein

signature

IN WITNESS WHEREOF, I have hereunto set my hand and seal
this 23rd day of August, 2016.

State of

Florida

County of

Palm Beach

[Signature]
Notary Public Signature (SEAL)

My Commission Expires:



PHOENIX, ARIZONA

2016 AUG 30 P 2:56

RECEIVED
BLM AZ STATE OFFICE

GENERAL POWER OF ATTORNEY

BE IT KNOWN, that "I **CARYL BORNSTEIN** has made and appointed, and by the signature below **does make and appoint** **JEFFREY BORNSTEIN** true and lawful attorney for him/her and in his/her name, giving and granting to **said attorney, general, full and unlimited power and authority** to do and perform all and every act and thing whatsoever requisite necessary. I am fully aware of being listed as a locator on the location notices below. I have a bonafide interest in the following placer mining claims:

- BIG BUG GOLD #4 -- AMC 417508
- BIG BUG GOLD #5 -- AMC 417509
- BIG BUG GOLD #6 -- AMC 417510
- COPPER BASIN WASH #1 -- AMC 417511
- COPPER BASIN WASH #2 -- AMC 417512

RECEIVED
 BLM AZ STATE OFFICE
 2016 AUG 30 P 2:56
 PHOENIX, ARIZONA

JEFFREY BORNSTEIN may take all actions about the premises as fully, to all intents and purposes, as could be done if personally present, with full power of signatures and decisions hereby ratifying and confirming all that said attorney shall lawfully do or cause to be done by virtue hereof above.

Jeffrey Bornstein

attorney-in-fact individual or organization you wish to act for you in this matter

1533 N. 71st

Mesa

AZ.

85207

mailing address

city

state

zip

I appoint the Attorney-in-fact above, to sign all papers and documents in reference on the above listed mining placer claims.

CARYL BORNSTEIN B652-1124-3842 8-25-1943
name drivers license number date of birth

3718 BERNAY DRIVE NORTHBROOK IL 60062
mailing address city state zip


Caryl Bornstein
signature

IN WITNESS WHEREOF, I have hereunto set my hand and seal
this 23rd day of August, 2016.

State of Florida
County of Palm Beach

[Signature] (SEAL)
Notary Public Signature

My Commission Expires:



RECEIVED
BLM AZ STATE OFFICE
2016 AUG 30 P 2:56
PHOENIX, ARIZONA

398230

398247

400099

417508

When Recorded Return Document to:

Jeffrey Bornstein
1533 N. 71st
Mesa AZ 85207

Check here if this is a change of address.

Telephone: 602-823-8510

E-mail address: exxotica1@msa.com

AFFIDAVIT OF PERFORMANCE OF ANNUAL WORK

1. State of Arizona, County of Yavapai ss:

2. I (Name) Jeffrey Bornstein

3. Reside at (Address) 1533 N. 71st

City Mesa County Maricopa

State AZ Zip 85207 being duly sworn, depose and say that I am a citizen of the United States, more than eighteen years of age, and that all of the facts set forth in this affidavit, subject to the provisions and penalties of 18 U.S.C. 1001 pertaining to the filing of false, fictitious, or fraudulent statements with the United States, are true and correct according to the best of my knowledge, information and belief.

4. Owner's name and address (if not shown in Items 1-3 above).

5. That I am personally acquainted with the mining claim(s). The work and improvements were made by and at the expense of the owner(s) of said claim(s). Said contiguous group of claims, listed on this document, are situated in the

(optional) Mining District; Yavapai County, Arizona.

RECEIVED
BLM STATE OFFICE
2015 DEC 23 P 2:35
PHOENIX, ARIZONA

Line No.	AMC NUMBER	CLAIM/SITE NAME	COUNTY RECORDER DATA (If available)	TWP	RNG	SEC
1	398232	Agua Fria Gold				
2	398247	Castle Creek Nugget 1				
3	398248	Castle Creek Nugget 2				
4	400099	Hassayampa Gold #1				
5	400101	Hassayampa Gold #2				
6	417508	Big Bug gold #4				

RVA

RECEIVED
BLM AZ STATE OFFICE

2015 DEC 23 P 2:35
PHOENIX, ARIZONA
BLM
Date
Stamp

7	417509	Big Bug Gold #5				
8	417510	Big Bug Gold #6				
9	417511	Copperbasin Wash #1				
10	417512	Copperbasin Wash #2				

6. That between the dates starting at 12 o'clock noon on September 1, 20 15 at least \$ 1250.00 dollars worth of work and improvements were done and performed upon said claim(s) or upon one or more of a contiguous group of claims for the benefit of all, wholly or partly outside of a contiguous group of claims for the benefit of all, not including the location work.

7. That the following persons were employed to perform the work and improvements described herein: Galyna Frylink (Bornstein), Berto Villa

8. That the work and improvements performed were: Clearing and maintaining usage trails, Keeping up with the pickup of trash + Debris, Verifying State placement


9. Dated: 12-19-15 Signature: [Signature]

SUBSCRIBED AND SWORN TO before me, a Notary Public, this 19th day of December 2015

By: Jeffrey L. Boustein

Notary Public: [Signature]

My Commission Expires April 16, 2017



Bureau of Land Management
Arizona State Office
www.az.blm.gov

No. of Claims: 10 x \$10 = 100
Check No.: 2806 Init. [Initials]
Receipt No.: 3459624
For BLM Use Only

PRESS FIRMLY TO SEAL

PRESS FIRMLY TO SEAL

PRIORITY MAIL
POSTAGE REQUIRED

PRIORITY MAIL

- DATE OF DELIVERY SPECIFIED*
 - USPS TRACKING™ INCLUDED*
 - INSURANCE INCLUDED*
 - PICKUP AVAILABLE
- * Domestic only

RECEIVED
BLM AZ STATE OFFICE
2015 DEC 23 10 50
PHOENIX, ARIZONA

WHEN USED INTERNATIONALLY,
A CUSTOMS DECLARATION
LABEL MAY BE REQUIRED.



PS00001000014

EPI4F July 2013
OD: 12.5 x 9.5

VISIT US AT **USPS.COM**®
ORDER FREE SUPPLIES ONLINE



P	usps.com \$7.50 US POSTAGE Signature Confirmation	9410 8036 9930 0074 9745 82 0075 0001 0018 5004
	Commercial Base Pricing 12/19/15 1 lb 0 oz Mailed from 85207 062S0000000313	
PRIORITY MAIL 1-DAY™		
JEFFREY L BORNSTEIN 1533 N 71ST ST MESA AZ 85207-3701		Expected Delivery Date: 12/22/15 0021
SIGNATURE REQUIRED		C041
SHIP PLEASE GIVE TO: ROD EBERT TO: BLM ARIZONA STATE OFFICE 1 N CENTRAL AVE STE 800 PHOENIX AZ 85004-4427		
USPS SIGNATURE TRACKING #		
9410 8036 9930 0074 9745 82		
Electronic Rate Approved #038555749		

This packaging is the property of the U.S. Postal Service® and is provided solely for use in sending Priority Mail® shipments. Misuse may be a violation of federal law. This packaging is not for resale. EPI4F © U.S. Postal Service; July 2013; All rights reserved.

This envelope is made from post-consumer waste. Please recycle - again.

United States Department of the Interior
Bureau of Land Management
 LANDS/RECREATION & PLANNING
 ONE N CENTRAL AVE
 PHOENIX, AZ 85004 -2203
 Phone: 602-417-9200

Receipt

No: 3459624

Transaction #: 3559355	
Date of Transaction: 12/24/2015	
CUSTOMER:	
JEFF BORNSTEIN 1533 N 71ST ST MESA, AZ 85207-3701 US	

LINE #	QTY	DESCRIPTION	REMARKS	UNIT PRICE	TOTAL
1	1.00	LOCATABLE MINERALS / MINING CLAIMS- NOT NEW-UNADJUD, ONE AUTH NO. ONLY / MINING CLAIM MONEY RECEIVED CASES: AMC398232/\$100.00	POL 2015/10	- n/a -	100.00
TOTAL:					\$100.00

PAYMENT INFORMATION			
1	AMOUNT:	100.00	POSTMARKED: 12/19/2015
	TYPE:	CHECK	RECEIVED: 12/23/2015
	CHECK NO:	2806	
	NAME:	BORNSTEIN, JEFFREY L 6252 E SADDLEBACK ST MESA AZ 85215 US	

REMARKS

This receipt was generated by the automated BLM Collections and Billing System and is a paper representation of a portion of the official electronic record contained therein.

UNITED STATES
DEPARTMENT OF THE INTERIOR
BUREAU OF LAND MANAGEMENT

MAINTENANCE FEE WAIVER CERTIFICATION

SEE INSTRUCTIONS ON PAGE 2

417508
398247
398230
FORM APPROVED
OMB NO. 1004-0114
Expires: October 31, 2016
400099

1. This small miner waiver is filed for the assessment year beginning on September 1, 2015 and ending on September 1, 2016.
2. The undersigned and all related parties owned ten or fewer mining claims, mill, or tunnel sites located and maintained on Federal lands in the United States of America on September 1, 2015.
3. The undersigned have performed the assessment work required by law for each mining claim listed prior to filing this waiver and understand that by filing this form, the undersigned must file an affidavit of assessment work with the Bureau of Land Management (BLM) by the December 30th following the filing of this waiver.
4. The undersigned understand that if the assessment work obligation has not yet come due under 30 U.S.C. 28 (for those claims in their first assessment year only), a notice of intent to hold reciting this condition must be recorded by the December 30th following the filing of this waiver.
5. The undersigned understand that mill and tunnel sites may also be listed on this waiver and be waived from payment of the maintenance fee, and that a notice of intent to hold for these sites is required to be filed with the BLM by the December 30th following the filing of this waiver.
6. The undersigned understand and acknowledge that pursuant to 43 U.S.C. 1212 and 18 U.S.C. 1001, the filing or recording of a false, fictitious, or fraudulent document with the BLM may result in a fine of up to \$250,000, a prison term not to exceed five years, or both.
7. The mining claims, mill or tunnel sites for which this waiver from payment of the maintenance fees is requested are:

CLAIM OR SITE NAME	BLM RECORDATION SERIAL NUMBER
1. <u>Big Bug Gold #4</u>	<u>Amc 417508</u>
2. <u>Big Bug Gold #5</u>	<u>Amc 417509</u>
3. <u>Big Bug Gold #6</u>	<u>Amc 417510</u>
4. <u>Copperbasin WASH #1</u>	<u>Amc 417511</u>
5. <u>Copperbasin WASH #2</u>	<u>Amc 417512</u>
6. <u>Castle Creek Nugget #1</u>	<u>Amc 398247</u>
7. <u>Castle Creek Nugget #2</u>	<u>Amc 398248</u>
8. <u>Agua Fria Gold</u>	<u>Amc 398232</u>
9. <u>Hassayampa Gold #1</u>	<u>Amc 400099</u>
10. <u>Hassayampa Gold #3</u>	<u>Amc 400101</u>

The owner(s) (claimants) of the above mining claims and sites are:

Jeffrey Bornstein
(Owner's Name - Please Print)
1533 N. 71st
(Owner's Mailing Address)

[Signature]
(Owner's Signature)
Mesa AZ 85207
(City) (State) (Zip Code)

Caryl Bornstein
(Owner's Name - Please Print)
3718 Bernay Dr.
(Owner's Mailing Address)

[Signature]
(Owner's Signature)
Northbrook IL 60062
(City) (State) (Zip Code)

Jerome Bornstein
(Owner's Name - Please Print)
3718 Bernay Dr.
(Owner's Mailing Address)

[Signature]
(Owner's Signature)
Northbrook IL 60062
(City) (State) (Zip Code)

Michael Bruhn
(Owner's Name - Please Print)
1533 N. 71st
(Owner's Mailing Address)

[Signature]
(Owner's Signature)
Mesa AZ 85207
(City) (State) (Zip Code)



Return to:
Caryl Bornstein
3718 Bernay Drive
Northbrook, IL 60062

GENERAL POWER OF ATTORNEY

BE IT KNOWN, that "I **CARYL BORNSTEIN** has made and appointed, and by the signature below **does make and appoint** **JEFFREY BORNSTEIN** true and lawful attorney for him/her and in his/her name, giving and granting to **said attorney, general, full and unlimited power and authority** to do and perform all and every act and thing whatsoever requisite necessary. I am fully aware of being listed as a locator on the location notices below. I have a bona fide interest in

the following placer mining claims:

- BIG BUG GOLD #4 -- AMC 417508
- BIG BUG GOLD #5 -- AMC 417509
- BIG BUG GOLD #6 -- AMC 417510
- COPPER BASIN WASH #1 -- AMC 417511
- COPPER BASIN WASH #2 -- AMC 417512

JEFFREY BORNSTEIN may take all actions about the premises as fully, to all intents and purposes, as could be done if personally present, with full power of signatures and decisions hereby ratifying and confirming all that said attorney shall lawfully do or cause to be done by virtue hereof above.

Jeffrey Bornstein

attorney-in-fact individual or organization you wish to act for you in this matter

1533 N. 71st Mesa AZ. 85207
mailing address city state zip

I appoint the Attorney-in-fact above, to sign all papers and documents in reference on the above listed mining placer claims.

RECEIVED
BLM AZ STATE OFFICE
2013 AUG 31 P 4: 39
PHOENIX, ARIZONA

Caryl Bornstein B65211243842 08/25/1943
name drivers license number date of birth

3718 Bernaw Drive, Northbrook IL 60062
mailing address city state zip

Caryl Bornstein
signature

IN WITNESS WHEREOF, I have hereunto set my hand and seal

this 25th day of March 2013

State of Florida


County of Palm Beach

Jeanne M. Meehan (SEAL)
Notary Public Signature

My Commission Expires:

RECEIVED
BLM AZ STATE OFFICE
2015 AUG 31 P 4: 39
PHOENIX, ARIZONA

RECORDERS MEMO: LEGIBILITY
QUESTIONABLE FOR GOOD REPRODUCTION



248

Return to:
Caryl Bornstein
3718 Bemay Drive
Northbrook, IL 60062

GENERAL POWER OF ATTORNEY

BE IT KNOWN, that "I **JEROME BORNSTEIN** has made and appointed, and by the signature below **does make and appoint** **JEFFREY BORNSTEIN** true and lawful attorney for him/her and in his/her name, giving and granting to **said attorney, general, full and unlimited power and authority** to do and perform all and every act and thing whatsoever requisite necessary. I am fully aware of being listed as a locator on the location notices below. I have a bona fide interest in

the following placer mining claims:

- BIG BUG GOLD #6 -- AMC 417510
- COPPER BASIN WASH #1 -- AMC 417511
- COPPER BASIN WASH #2 -- AMC 417512

JEFFREY BORNSTEIN may take all actions about the premises as fully, to all intents and purposes, as could be done if personally present, with full power of signatures and decisions hereby ratifying and confirming all that said attorney shall lawfully do or cause to be done by virtue hereof above.

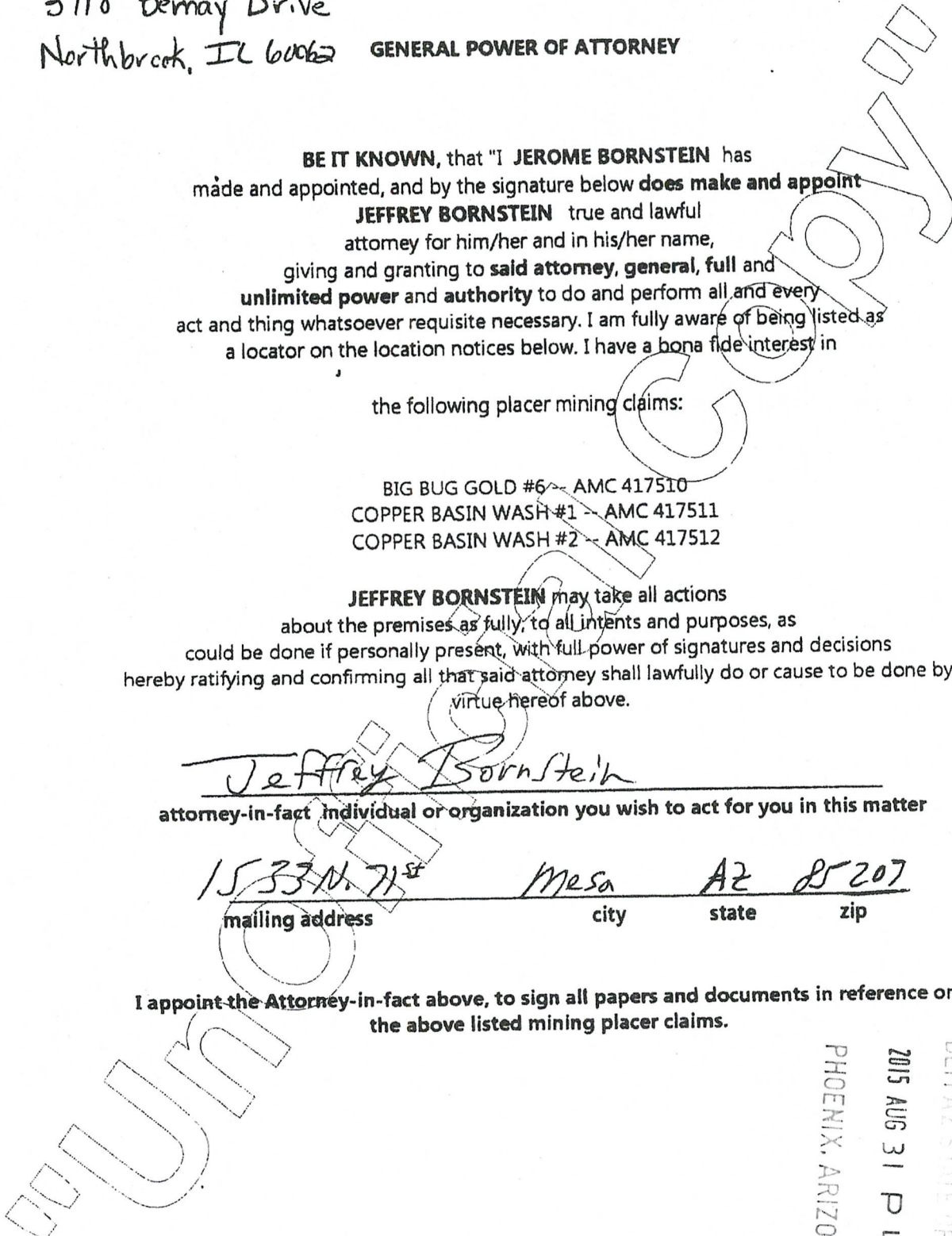
Jeffrey Bornstein

attorney-in-fact individual or organization you wish to act for you in this matter

<u>1533N. 71st</u>	<u>Mesa</u>	<u>AZ</u>	<u>85207</u>
mailing address	city	state	zip

I appoint the Attorney-in-fact above, to sign all papers and documents in reference on the above listed mining placer claims.

RECEIVED
BLM AZ STATE OFFICE
2015 AUG 31 P 4: 39
PHOENIX, ARIZONA



Jerome Bornstein
name

65242033225B
drivers license number

08/08/1933
date of birth

3718 Bernay Drive Northbrook IL 60062

mailing address

city

state

zip

Jerome Bornstein
signature

IN WITNESS WHEREOF, I have hereunto set my hand and seal

this 25th day of March 2013

State of Florida

County of Palm Beach

Jeanne M. Meehan
Notary Public Signature

(SEAL)

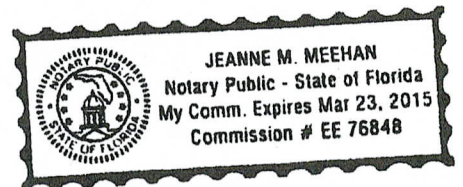
PHOENIX, ARIZONA

2015 AUG 31 P 4: 39

RECEIVED
BLM AZ STATE OFFICE

My Commission Expires:

RECORDERS MEMO: LEGIBILITY
QUESTIONABLE FOR GOOD REPRODUCTION



Michael Brunt
4664 Flanders Way
Denver, CO
80249



GENERAL POWER OF ATTORNEY

BE IT KNOWN, that "I MIKE BRUNN has made and appointed, and by the signature below does make and appoint **JEFFREY BORNSTEIN** true and lawful attorney for him/her and in his/her name, giving and granting to said attorney, general, full and unlimited power and authority to do and perform all and every act and thing whatsoever requisite necessary. I am fully aware of being listed as a locator on the location notices below. I have a bona fide interest in

the following placer mining claims:

- BIG BUG GOLD #6 -- AMC 417510
- COPPER BASIN WASH #1 -- AMC 417511
- COPPER BASIN WASH #2 -- AMC 417512

JEFFREY BORNSTEIN may take all actions about the premises as fully, to all intents and purposes, as could be done if personally present, with full power of signatures and decisions hereby ratifying and confirming all that said attorney shall lawfully do or cause to be done by virtue hereof above.

Jeffrey Bornstein

attorney-in-fact individual or organization you wish to act for you in this matter

<u>1533 N. 71st</u>	<u>Mesa</u>	<u>AZ</u>	<u>85207</u>
mailing address	city	state	zip

I appoint the Attorney-in-fact above, to sign all papers and documents in reference on the above listed mining placer claims.

RECORDERS MEMO: LEGIBILITY
QUESTIONABLE FOR GOOD REPRODUCTION

RECEIVED
BLM AZ STATE OFFICE
2015 AUG 31 P 4: 39
PHOENIX, ARIZONA

COPIED

Unofficial

Michael Brunn B650-5448-5278 30 Sep 1985
name drivers license number date of birth

4664 Flanders Way Denver CO 80249
mailing address city state zip

[Signature]
signature

IN WITNESS WHEREOF, I have hereunto set my hand and seal

this 15 day of March, 2013.

State of Colorado)

County of Adams)

[Signature] (SEAL)
Notary Public Signature

My Commission Expires: August 28, 2016

RECEIVED
BLM AZ STATE OFFICE
2015 AUG 31 P 4: 39
PHOENIX, ARIZONA

CLAREL DE LA TORRE
NOTARY PUBLIC
STATE OF COLORADO
NOTARY ID 200820000
MY COMMISSION EXPIRES AUGUST 28, 2016

RECORDERS MEMO: LEGIBILITY
QUESTIONABLE FOR GOOD REPRODUCTION

When Recorded Return Document to:
Jeffrey Bornstein
1533 N. 71st
Mesa AZ, 85207

398230
398247
400099
417508

Check here if this is a change of address.

Telephone: 602-803-8510

E-mail address: EXXOTICA1@msn.com

AFFIDAVIT OF PERFORMANCE OF ANNUAL WORK

1. State of Arizona, County of Yavapai ss:

2. I (Name) Jeffrey Bornstein

3. Reside at (Address) 1533 N. 71st

City Mesa County Maricopa

State AZ zip 85207 being duly sworn, depose and say that I am a citizen of the United States, more than eighteen years of age, and that all of the facts set forth in this affidavit, subject to the provisions and penalties of 18 U.S.C. 1001 pertaining to the filing of false, fictitious, or fraudulent statements with the United States, are true and correct according to the best of my knowledge, information and belief.

4. Owner's name and address (if not shown in items 1-3 above).

5. That I am personally acquainted with the mining claim(s). The work and improvements were made by and at the expense of the owner(s) of said claim(s). Said contiguous group of claims, listed on this document, are situated in the

(optional) Mining District: _____ County, Arizona.

Line No.	AMC NUMBER	CLAIMS/SITE NAME	COUNTY RECORDER DATA (if available)	TWP	RNG	SEC
1	398232	Agua Fria Gold				
2	398247	Castle Creek Nugget #1				
3	398248	Castle Creek Nugget #2				
4	400099	Hassayampa Gold #1				
5	400101	Hassayampa Gold #2				
6	417508	Big Bug Gold #4				

RECEIVED
DEC 29 P 2:52
PHOENIX, ARIZONA
BLM
Date
Stamp

ENTERED
DEC 31 2014
BY: Ram

BLM
Date
Stamp

2014 DEC 29 P 2:52

PHOENIX, ARIZONA

RECEIVED

7	417509	Big Bug Gold #5				
8	417510	Big Bug Gold #6				
9	417511	Copperbasin Wash #1				
10	417512	Copperbasin Wash #2				

6. That between the dates starting at 12 o'clock noon on September 1, 20 13 and ending at 12 o'clock noon on September 1, 20 14 at least \$ 1,000 dollars worth of work and improvements were done and performed upon said claim(s) or upon one or more of a contiguous group of claims for the benefit of all, wholly or partly outside of a contiguous group of claims for the benefit of all, not including the location work.

7. That the following persons were employed to perform the work and improvements described herein: Kimberly Fox, Berto Villa, Galyna Gryliuk

8. That the work and improvements performed were: Picking up trash + Debris, Clearing and maintaining Wage trails, Verifying State placement

9. Dated: 12-22-14 Signature: [Signature]

SUBSCRIBED AND SWORN TO before me, a Notary Public, this 22 day of December 20 14


By: Jeffrey L. Bornstein

Notary Public Hunter Ethan Hughes [Signature]

My Commission Expires 01-05-2017

Bureau of Land Management
Arizona State Office
www.az.blm.gov

No. of Claims: 10 x \$10 = \$100.00
Check No.: 2804 Init. EH
Receipt No.: 3199373
For BLM Use Only



Form: MCF108
Revised Jan. 2006
Page 2 of 2

United States Department of the Interior
Bureau of Land Management
 LANDS/RECREATION & PLANNING
 ONE N CENTRAL AVE
 PHOENIX, AZ 85004 -2203
 Phone: 602-417-9200

Receipt

No: 3199373


Transaction #: 3292853	
Date of Transaction: 12/30/2014	
CUSTOMER:	
JEFF BORNSTEIN 1533 N 71ST ST MESA, AZ 85207-3701 US	

LINE #	QTY	DESCRIPTION	REMARKS	UNIT PRICE	TOTAL
1	1.00	LOCATABLE MINERALS / MINING CLAIMS- NOT NEW-UNADJUD, ONE AUTH NO. ONLY / MINING CLAIM MONEY RECEIVED CASES: AMC398232/\$100.00	POL (10) 2014	- n/a -	100.00
TOTAL:					\$100.00

PAYMENT INFORMATION			
1	AMOUNT:	100.00	POSTMARKED: 12/27/2014
	TYPE:	CHECK	RECEIVED: 12/29/2014
	CHECK NO:	2804	
	NAME:	BORNSTEIN, JEFFREY 6252 E SADDLEBACK ST MESA AZ 85215 US	

REMARKS

This receipt was generated by the automated BLM Collections and Billing System and is a paper representation of a portion of the official electronic record contained therein.



 A rectangular stamp with the word "FINGERPRINT" at the top and a handwritten signature below it.

Print postage online - Go to usps.com/postageonline

PLEASE PRESS FIRMLY

PLEASE PRESS FIRMLY



Flat Rate
Mailing Envelope

For Domestic and International Use

Visit us at usps.com

Any amount of mailable material may be enclosed, as long as the envelope is not modified, and the contents are entirely confined within the envelope with the adhesive provided as the means of closure.

INTERNATIONAL RESTRICTIONS APPLY:

4-POUND WEIGHT LIMIT ON INTERNATIONAL APPLIES

Customs forms are required. Consult the *International Mail Manual (IMM)* at pe.usps.gov or ask a retail associate for details.

RECEIVED
BLM AZ DISTRICT
2014 DEC 29 P 2
PHOENIX, ARIZO



USPS packaging products have been awarded Credit to Create Certificates for their eco-friendly, intelligent design. For more information go to nbc.com/usps. Credit to Create Certificates is a certification mark of USPS.

Please recycle.



Recycled Paper

P	usps.com 9410 8036 9930 0063 3995 25 0074 0001 0085 5004 \$7.40
	US POSTAGE Flat Rate Env Signature Confirmation
	Commercial Base Pricing Mailed from 90067 062S0000000101 12/27/14
PRIORITY MAIL 2-DAY™	
JEFF BORNSTEIN CENTURY TOWERS 2220 AVENUE OF THE STARS 205 WEST LOS ANGELES CA 90067-5656	Expected Delivery Date: 12/29/14 0006
SIGNATURE REQUIRED	C041
SHIP PLEASE GIVE TO: SUZIE CRUZ TO: BUREAU OF LAND MANAGEMENT 1 N CENTRAL AVE STE 800 PHOENIX AZ 85004-4427	
USPS SIGNATURE TRACKING #	
9410 8036 9930 0063 3995 25	
Electronic Rate Approved #038555749	



EP14F



UNITED STATES
DEPARTMENT OF THE INTERIOR
BUREAU OF LAND MANAGEMENT

541

Amc 417508
Amc 398230

FORM APPROVED
OMB NO. 1004-0114
Expires: October 31, 2016

MAINTENANCE FEE WAIVER CERTIFICATION

SEE INSTRUCTIONS ON PAGE 2

Amc 398247

- This small miner waiver is filed for the assessment year beginning on September 1, 2014 and ending on September 1, 2015. Amc 400099
- The undersigned and all related parties owned ten or fewer mining claims, mill, or tunnel sites located and maintained on Federal lands in the United States of America on September 1, 2014.
- The undersigned have performed the assessment work required by law for each mining claim listed prior to filing this waiver and understand that by filing this form, the undersigned must file an affidavit of assessment work with the Bureau of Land Management (BLM) by the December 30th following the filing of this waiver.
- The undersigned understand that if the assessment work obligation has not yet come due under 30 U.S.C. 28 (for those claims in their first assessment year only), a notice of intent to hold reciting this condition must be recorded by the December 30th following the filing of this waiver.
- The undersigned understand that mill and tunnel sites may also be listed on this waiver and be waived from payment of the maintenance fee, and that a notice of intent to hold for these sites is required to be filed with the BLM by the December 30th following the filing of this waiver.
- The undersigned understand and acknowledge that pursuant to 43 U.S.C. 1212 and 18 U.S.C. 1001, the filing or recording of a false, fictitious, or fraudulent document with the BLM may result in a fine of up to \$250,000, a prison term not to exceed five years, or both.
- The mining claims, mill or tunnel sites for which this waiver from payment of the maintenance fees is requested are:

CLAIM OR SITE NAME	BLM RECORDATION SERIAL NUMBER
1. Big Bug Gold #4	Amc 417505
2. Big Bug Gold #5	Amc 417509
3. Big Bug Gold #6	Amc 417510
4. Copper Basin Wash #1	Amc 417511
5. Copper Basin Wash #2	Amc 417512
6. Castle Creek Nugget #1	Amc 398247
7. Castle Creek Nugget #2	Amc 398248
8. Agua Fria Gold	Amc 398232
9. Hassayampa Gold #1	Amc 400099
10. Hassayampa Gold #3	Amc 400101

The owner(s) (claimants) of the above mining claims and sites are:

Jeffrey Bornstein
(Owner's Name - Please Print)
1533 N. 71st
(Owner's Mailing Address)

Jeffrey Bornstein
(Owner's Signature)
Mesa AZ 85207
(City) (State) (Zip Code)

Cary I Bornstein
(Owner's Name - Please Print)
3718 Bernay Dr.
(Owner's Mailing Address)

Northbrook
(Owner's Signature)
Northbrook IL 60062
(City) (State) (Zip Code)

Jerone Bornstein
(Owner's Name - Please Print)
3718 Bernay Dr.
(Owner's Mailing Address)

Northbrook
(Owner's Signature)
Northbrook IL 60062
(City) (State) (Zip Code)

Michael Braun
(Owner's Name - Please Print)
4664 Flanders way
(Owner's Mailing Address)

Denver
(Owner's Signature)
Denver CO 80249
(City) (State) (Zip Code)

CHECKED SEP 25 2014

RECEIVED
BLM STATE OFFICE
SEP 28 2014
15

INTEREST
AC 483 - all
SEP 15 2014
AC 247 #1-8

(Owner's Name - Please Print)	(Owner's Signature)		
(Owner's Mailing Address)	(City)	(State)	(Zip Code)
(Owner's Name - Please Print)	(Owner's Signature)		
(Owner's Mailing Address)	(City)	(State)	(Zip Code)
(Owner's Name - Please Print)	(Owner's Signature)		
(Owner's Mailing Address)	(City)	(State)	(Zip Code)
(Owner's Name - Please Print)	(Owner's Signature)		
(Owner's Mailing Address)	(City)	(State)	(Zip Code)

18 U.S.C. 1001 and 43 U.S.C. 1212 make it a crime for any person knowingly and willfully to make to any department or agency of the United States any false, fictitious or fraudulent statements or representations as to any matter within its jurisdiction.

INSTRUCTIONS

1. This certification is made under the provisions of 43 U.S.C. § 1744 and 30 U.S.C. §28-28k and the regulations thereunder (43 CFR Part 3830).
2. The claimant(s) must fill in the dates in paragraph 1 for the beginning and ending of the assessment year for which this waiver is sought.
3. The claimant(s) must fill in the date in paragraph 2 for the beginning of the assessment year for which this waiver is sought.
4. All claim and site names and BLM serial numbers must be listed for the mining claims, mill sites, and tunnel sites for which the waiver is sought.
5. All owners of the mining claims, mill sites, and tunnel sites and their addresses must be given.
6. This waiver form must be signed by all the claimants or their designated agent, in original form. If an agent is designated, a notarized designation of agent, signed by all of the claimants with proper address given, must be submitted with this waiver.
7. This form must be filed no later than September 1st for the upcoming assessment year in the BLM State Office where the mining claims or sites are recorded, or the waiver cannot be granted by the BLM. (Example: To obtain a waiver for the assessment year 2012, which begins on September 1, 2011, you must qualify for and file for a waiver no later than September 1, 2011, in the proper BLM State Office.)
8. For all mining claims which require assessment work, you must record an affidavit of labor on or before the December 30th immediately following the filing of this waiver. For all other mining claims or sites waived, you must record a notice of intent to hold on or before the December 30th immediately following the filing of this waiver.
9. Mill and tunnel sites may also be listed on this waiver and be waived from payment of the maintenance fee. A notice of intent to hold for these sites is required to be filed by the December 30th following the filing of this waiver.

RECEIVED
 BLM STATE OFFICE
 2011 AUG 28 PM 1:15
 PHOENIX, ARIZONA

FOR OFFICIAL USE ONLY

UNITED STATES
DEPARTMENT OF THE INTERIOR
BUREAU OF LAND MANAGEMENT

541

Amc 417508
Amc 398230

FORM APPROVED
OMB NO. 1004-0114
Expires: October 31, 2016

MAINTENANCE FEE WAIVER CERTIFICATION

SEE INSTRUCTIONS ON PAGE 2

Amc 398247

- This small miner waiver is filed for the assessment year beginning on September 1, 2014 and ending on September 1, 2015. Amc 400099
- The undersigned and all related parties owned ten or fewer mining claims, mill, or tunnel sites located and maintained on Federal lands in the United States of America on September 1, 2014.
- The undersigned have performed the assessment work required by law for each mining claim listed prior to filing this waiver and understand that by filing this form, the undersigned must file an affidavit of assessment work with the Bureau of Land Management (BLM) by the December 30th following the filing of this waiver.
- The undersigned understand that if the assessment work obligation has not yet come due under 30 U.S.C. 28 (for those claims in their first assessment year only), a notice of intent to hold reciling this condition must be recorded by the December 30th following the filing of this waiver.
- The undersigned understand that mill and tunnel sites may also be listed on this waiver and be waived from payment of the maintenance fee, and that a notice of intent to hold for these sites is required to be filed with the BLM by the December 30th following the filing of this waiver.
- The undersigned understand and acknowledge that pursuant to 43 U.S.C. 1212 and 18 U.S.C. 1001, the filing or recording of a false, fictitious, or fraudulent document with the BLM may result in a fine of up to \$250,000, a prison term not to exceed five years, or both.
- The mining claims, mill or tunnel sites for which this waiver from payment of the maintenance fees is requested are:

CLAIM OR SITE NAME	BLM RECORDATION SERIAL NUMBER
1. Big Bug Gold #4	Amc 417508
2. Big Bug Gold #5	Amc 417509
3. Big Bug Gold #6	Amc 417510
4. Copper Basin Wash #1	Amc 417511
5. Copper Basin Wash #2	Amc 417512
6. Castle Creek Nugget #1	Amc 398247
7. Castle Creek Nugget #2	Amc 398248
8. Agua Fria Gold	Amc 398230
9. HaSsayampa Gold #1	Amc 400099
10. HaSsayampa Gold #3	Amc 400101

RECEIVED
 BLM STATE OFFICE
 PHOENIX ARIZONA
 SEP 15 2014
 3:19 PM

The owner(s) (claimants) of the above mining claims and sites are:

Jeffrey Bornstein
(Owner's Name - Please Print)

1533 N. 71st
(Owner's Mailing Address)

Caryl Bornstein
(Owner's Name - Please Print)

3718 Bernay Dr.
(Owner's Mailing Address)

Jerone Bornstein
(Owner's Name - Please Print)

3718 Bernay Dr.
(Owner's Mailing Address)

Michael Brown
(Owner's Name - Please Print)

4664 Flanders way
(Owner's Mailing Address)

Jeffrey Bornstein
(Owner's Signature)

MSA (City) AZ (State) 85207 (Zip Code)

Caryl Bornstein
(Owner's Signature)

Northbrook (City) IL (State) 60062 (Zip Code)

Jerone Bornstein
(Owner's Signature)

Northbrook (City) IL (State) 60062 (Zip Code)

Michael Brown
(Owner's Signature)

Denver (City) CO (State) 80249 (Zip Code)

INTEROFFICE
AC 483 - all
SEP 15 2014
AC 242 #1-8

CHECKED SEP 25 2014

(Owner's Name - Please Print)

(Owner's Signature)

(Owner's Mailing Address)

(City)

(State)

(Zip Code)

(Owner's Name - Please Print)

(Owner's Signature)

(Owner's Mailing Address)

(City)

(State)

(Zip Code)

(Owner's Name - Please Print)

(Owner's Signature)

(Owner's Mailing Address)

(City)

(State)

(Zip Code)

(Owner's Name - Please Print)

(Owner's Signature)

(Owner's Mailing Address)

(City)

(State)

(Zip Code)

18 U.S.C. 1001 and 43 U.S.C. 1212 make it a crime for any person knowingly and willfully to make to any department or agency of the United States any false, fictitious or fraudulent statements or representations as to any matter within its jurisdiction.

INSTRUCTIONS

1. This certification is made under the provisions of 43 U.S.C. § 1744 and 30 U.S.C. §28-28k and the regulations thereunder (43 CFR Part 3830).
2. The claimant(s) must fill in the dates in paragraph 1 for the beginning and ending of the assessment year for which this waiver is sought.
3. The claimant(s) must fill in the date in paragraph 2 for the beginning of the assessment year for which this waiver is sought.
4. All claim and site names and BLM serial numbers must be listed for the mining claims, mill sites, and tunnel sites for which the waiver is sought.
5. All owners of the mining claims, mill sites, and tunnel sites and their addresses must be given.
6. This waiver form must be signed by all the claimants or their designated agent, in original form. If an agent is designated, a notarized designation of agent, signed by all of the claimants with proper address given, must be submitted with this waiver.
7. This form must be filed no later than September 1st for the upcoming assessment year in the BLM State Office where the mining claims or sites are recorded, or the waiver cannot be granted by the BLM. (Example: To obtain a waiver for the assessment year 2012, which begins on September 1, 2011, you must qualify for and file for a waiver no later than September 1, 2011, in the proper BLM State Office.)
8. For all mining claims which require assessment work, you must record an affidavit of labor on or before the December 30th immediately following the filing of this waiver. For all other mining claims or sites waived, you must record a notice of intent to hold on or before the December 10th immediately following the filing of this waiver.
9. Mill and tunnel sites may also be listed on this waiver and be waived from payment of the maintenance fee. A notice of intent to hold for these sites is required to be filed by the December 30th following the filing of this waiver.

FOR OFFICIAL USE ONLY

UNITED STATES
DEPARTMENT OF THE INTERIOR
BUREAU OF LAND MANAGEMENT
MAINTENANCE FEE WAIVER CERTIFICATION

541

Amc 417508
Amc 398230

FORM APPROVED
OMB NO. 1004-0114
Expires: October 31, 2016

SEE INSTRUCTIONS ON PAGE 2

Amc 398247

This small miner waiver is filed for the assessment year beginning on September 1, 2014 and ending on September 1, 2015. Amc 400099
The undersigned and all related parties owned ten or fewer mining claims, mill, or tunnel sites located and maintained on Federal lands in the United States of America on September 1, 2014.

The undersigned have performed the assessment work required by law for each mining claim listed prior to filing this waiver and understand that by filing this form, the undersigned must file an affidavit of assessment work with the Bureau of Land Management (BLM) by the December 30th following the filing of this waiver. The undersigned understand that if the assessment work obligation has not yet come due under 30 U.S.C. 28 (for those claims in their first assessment year only), a notice of intent to hold reciting this condition must be recorded by the December 30th following the filing of this waiver.

The undersigned understand that mill and tunnel sites may also be listed on this waiver and be waived from payment of the maintenance fee, and that a notice of intent to hold for these sites is required to be filed with the BLM by the December 30th following the filing of this waiver.

The undersigned understand and acknowledge that pursuant to 43 U.S.C. 1212 and 18 U.S.C. 1001, the filing or recording of a false, fictitious, or fraudulent document with the BLM may result in a fine of up to \$250,000, a prison term not to exceed five years, or both.

The mining claims, mill or tunnel sites for which this waiver from payment of the maintenance fees is requested are:

CLAIM OR SITE NAME	BLM RECORDATION SERIAL NUMBER
1. Big Bug Gold #4	Amc 417505
2. Big Bug Gold #5	Amc 417509
3. Big Bug Gold #6	Amc 417510
4. Copper Basin Wash #1	Amc 417511
5. Copper Basin Wash #2	Amc 417512
6. Castle Creek Nugget #1	Amc 398247
7. Castle Creek Nugget #2	Amc 398248
8. Agua Fria Gold	Amc 398232
9. Has Sayamya Gold #1	Amc 400099
10. Has Sayamya Gold #3	Amc 400101

RECEIVED
FEDERAL BUREAU OF LAND MANAGEMENT
2014 DEC 29 PM 2:52

The owner(s) (claimants) of the above mining claims and sites are:

Jeffrey Bornstein
(Owner's Name - Please Print)
1533 N. 71st
(Owner's Mailing Address)

Jeffrey Bornstein
(Owner's Signature)
Mesa AZ 85207
(City) (State) (Zip Code)

Cary I Bornstein
(Owner's Name - Please Print)
3718 Bernay Dr.
(Owner's Mailing Address)

Cary I Bornstein
(Owner's Signature)
Northbrook IL 60062
(City) (State) (Zip Code)

Jerone Bornstein
(Owner's Name - Please Print)
3718 Bernay Dr.
(Owner's Mailing Address)

Jerone Bornstein
(Owner's Signature)
Northbrook IL 60062
(City) (State) (Zip Code)

Michael Bruhn
(Owner's Name - Please Print)
4664 Fanders way
(Owner's Mailing Address)

Michael Bruhn
(Owner's Signature)
Denver CO 80249
(City) (State) (Zip Code)

CHECKED SEP 25 2014

Michael Brunn
4664 Sanders Way
Denver, CO
80249

GENERAL POWER OF ATTORNEY

BE IT KNOWN, that "I **MIKE BRUNN** has made and appointed, and by the signature below **does make and appoint** **JEFFREY BORNSTEIN** true and lawful attorney for him/her and in his/her name, giving and granting to said attorney, general, full and unlimited power and authority to do and perform all and every act and thing whatsoever requisite necessary. I am fully aware of being listed as a locator on the location notices below. I have a bona fide interest in

the following placer mining claims:

- BIG BUG GOLD #6 -- AMC 417510
- COPPER BASIN WASH #1 -- AMC 417511
- COPPER BASIN WASH #2 -- AMC 417512

JEFFREY BORNSTEIN may take all actions about the premises as fully, to all intents and purposes, as could be done if personally present, with full power of signatures and decisions hereby ratifying and confirming all that said attorney shall lawfully do or cause to be done by virtue hereof above.

Jeffrey Bornstein

attorney-in-fact individual or organization you wish to act for you in this matter

<u>1533 N. 71st</u>	<u>Mesa</u>	<u>AZ</u>	<u>85207</u>
mailing address	city	state	zip

I appoint the Attorney-in-fact above, to sign all papers and documents in reference on the above listed mining placer claims.

RECORDERS MEMO: LEGIBILITY
QUESTIONABLE FOR GOOD REPRODUCTION

RECEIVED
BLM AZ STATE OFFICE
2014 AUG 28 P 1:15
PHOENIX, ARIZONA

COPIES

UNRECORDED

CARYL & JEROME BORNSTEIN
3718 BERNAY DRIVE
NORTHBROOK, IL 60062

PLACE STICKER AT TOP OF ENVELOPE TO THE RIGHT
OF THE RETURN ADDRESS. FOLD AT DOTTED LINE

CERTIFIED MAIL™



7013 2250 0002 2328 6175



85004



1000



RECEIVED
ARIZONA STATE
DEC 15 P 2:52
PHOENIX, ARIZONA

UNITED STATES DEPARTMENT OF THE INTERIOR
BUREAU OF LAND MANAGEMENT-ARIZONA STATE OFFICE
1 NORTH CENTRAL AVENUE - SUITE 800
PHOENIX, ARIZONA 85004

8500484427



Michael Brunn B650-5448-5278 30 Sep 1985
name drivers license number date of birth

4664 Flanders Way Denver CO 80249
mailing address city state zip

[Signature]
signature

IN WITNESS WHEREOF, I have hereunto set my hand and seal

this 15 day of March, 2013.

State of Colorado)

County of Adams)

[Signature] (SEAL)
Notary Public Signature

My Commission Expires: August 28, 2016

CLAREL DE LA TORRE
NOTARY PUBLIC
STATE OF COLORADO
NOTARY ID 29026168
MY COMMISSION EXPIRES AUGUST 28, 2016

RECEIVED
BLM AZ STATE OFFICE
2014 AUG 28 P 1:15
PHOENIX, ARIZONA

RECORDERS MEMO: LEGIBILITY
QUESTIONABLE FOR GOOD REPRODUCTION

Return to:
Caryl Bornstein
3718 Bernay Drive
Northbrook, IL 60062



GENERAL POWER OF ATTORNEY

BE IT KNOWN, that "I **JEROME BORNSTEIN** has made and appointed, and by the signature below **does make and appoint** **JEFFREY BORNSTEIN** true and lawful attorney for him/her and in his/her name, giving and granting to **said attorney, general, full and unlimited power and authority** to do and perform all and every act and thing whatsoever requisite necessary. I am fully aware of being listed as a locator on the location notices below. I have a bona fide interest in

the following placer mining claims:

- BIG BUG GOLD #6 -- AMC 417510
- COPPER BASIN WASH #1 -- AMC 417511
- COPPER BASIN WASH #2 -- AMC 417512

JEFFREY BORNSTEIN may take all actions about the premises as fully, to all intents and purposes, as could be done if personally present, with full power of signatures and decisions hereby ratifying and confirming all that said attorney shall lawfully do or cause to be done by virtue hereof above.

Jeffrey Bornstein

attorney-in-fact individual or organization you wish to act for you in this matter

<u>1533 N. 71st</u>	<u>Mesa</u>	<u>AZ</u>	<u>85207</u>
mailing address	city	state	zip

I appoint the Attorney-in-fact above, to sign all papers and documents in reference on the above listed mining placer claims.

RECEIVED
BLM AZ STATE OFFICE
2014 AUG 28 P 1:15
PHOENIX, ARIZONA

Jerome Bornstein
name

65242033285B
drivers license number

08/08/1933
date of birth

3718 Bernay Drive Northbrook IL 60062

mailing address

city

state

zip

Jerome Bornstein
signature

IN WITNESS WHEREOF, I have hereunto set my hand and seal

this 25th day of March 2013


State of Florida

County of Palm Beach

Jeanne M. Meehan (SEAL)
Notary Public Signature

My Commission Expires:

RECORDERS MEMO: LEGIBILITY
QUESTIONABLE FOR GOOD REPRODUCTION



RECEIVED
BLM AZ STATE OFFICE
2014 AUG 28 P 1:15
PHOENIX, ARIZONA

Return to:
Caryl Bornstein
3718 Bernay Drive
Northbrook, IL 60062



GENERAL POWER OF ATTORNEY

BE IT KNOWN, that "I **CARYL BORNSTEIN** has made and appointed, and by the signature below **does make and appoint** **JEFFREY BORNSTEIN** true and lawful attorney for him/her and in his/her name, giving and granting to **said attorney, general, full and unlimited power and authority** to do and perform all and every act and thing whatsoever requisite necessary. I am fully aware of being listed as a locator on the location notices below. I have a bona fide interest in

the following placer mining claims:

- BIG BUG GOLD #4 -- AMC 417508
- BIG BUG GOLD #5 -- AMC 417509
- BIG BUG GOLD #6 -- AMC 417510
- COPPER BASIN WASH #1 -- AMC 417511
- COPPER BASIN WASH #2 -- AMC 417512

RECEIVED
BLM AZ STATE OFFICE
2014 AUG 28 P 1:15
PHOENIX, ARIZONA

JEFFREY BORNSTEIN may take all actions about the premises as fully, to all intents and purposes, as could be done if personally present, with full power of signatures and decisions hereby ratifying and confirming all that said attorney shall lawfully do or cause to be done by virtue hereof above.

Jeffrey Bornstein

attorney-in-fact individual or organization you wish to act for you in this matter

1533 N. 71st Mesa AZ 85207
mailing address city state zip

I appoint the Attorney-in-fact above, to sign all papers and documents in reference on the above listed mining placer claims.

Caryl Bornstein

name

B65211243842

drivers license number

08/25/1943

date of birth

3718 Bernay Drive, Northbrook IL 60062

mailing address

city

state

zip

Caryl Bornstein
signature

IN WITNESS WHEREOF, I have hereunto set my hand and seal

this 25th day of March 2013.

State of

Florida

County of

Palm Beach


RECEIVED
BLM A7 STATE OFFICE
2014 AUG 28 P 1:16
PHOENIX, ARIZONA

Jeanne M. Meehan (SEAL)

Notary Public Signature

My Commission Expires:

RECORDERS MEMO: LEGIBILITY
QUESTIONABLE FOR GOOD REPRODUCTION




Schedule package pickup right from your home at usps.com/pickup
Print postage online



Flat Rate Mailing Envelope
Visit us at usps.com

INTERNATIONAL RESTRICTIONS APPLY
Customs forms are required. Consult the International Mail Manual (IMM) at pe.usps.gov or ask a retail associate for details.



P	usps.com 9410 8036 9930 0059 7202 72 0074 0000 0008 5004
	\$7.40 US POSTAGE Flat Rate Env Signature Confirmation
	Commercial Base Pricing 08/27/14 Mailed from 86314 062S0000001307

Country of Destination/Pays de destination

PRIORITY MAIL 1-DAY™


JEFFREY L BORNSTEIN Expected Delivery Date: 08/28/2014
 HAMPTON INN SUITES
 2901 N GLASSFORD HILL RD 0021
 RM 106
 PRESCOTT VLY AZ 86314-2203

C041

SIGNATURE REQUIRED

SHIP TO: ATT BLM
 ARIZONA STATE OFFICE
 1 N CENTRAL AVE
 STE 800
 PHOENIX AZ 85004-4427

USPS SIGNATURE TRACKING #



9410 8036 9930 0059 7202 72

Electronic Rate Approved #038555749

PLEASE PRESS FIRMLY

PLEASE PRESS FIRMLY

PRIORITY MAIL
POSTAGE REQUIRED



EP14F November 2011 © U.S. Postal Service
 This packaging is the property of the U.S. Postal Service® and is provided solely for use in sending Priority Mail® shipments.
 Misuse may be a violation of federal law. This packaging is not for resale. EP14F © U.S. Postal Service, November 2011. All rights reserved.

UNITED STATES
DEPARTMENT OF THE INTERIOR
BUREAU OF LAND MANAGEMENT

398247
FORM APPROVED
OMB NO. 1004-0114
Expires: August 31, 2013

MAINTENANCE FEE WAIVER CERTIFICATION

563

SEE INSTRUCTIONS ON PAGE 2

10/50


417508 400009

- This small miner waiver is filed for the assessment year beginning on September 1, 2013 and ending on September 1, 2014.
- The undersigned and all related parties owned ten or fewer mining claims, mill, or tunnel sites located and maintained on Federal lands in the United States of America on September 1, 2013.
- The undersigned have performed the assessment work required by law for each mining claim listed prior to filing this waiver and understand that by filing this form, an affidavit of assessment work must be recorded by the December 30th following the filing of this waiver.
- The undersigned understand that if the assessment work obligation has not yet come due under 30 U.S.C. 28 (for those claims in their first assessment year only), a notice of intent to hold reciting this condition must be recorded by the December 30th following the filing of this waiver.
- The undersigned understand that mill and tunnel sites may also be listed upon this waiver and be waived from payment of the maintenance fee, and that a notice of intent to hold for these sites is required to be recorded by the December 30th immediately following the filing of this waiver.
- The undersigned understand and acknowledge that pursuant to 43 U.S.C. 1212 and 18 U.S.C. 1001, the filing or recording of a false, fictitious, or fraudulent document with the Bureau of Land Management may result in a fine of up to \$250,000, a prison term not to exceed five years, or both.
- The mining claims, mill or tunnel sites for which this waiver from payment of the maintenance fees is requested are:


CLAIM OR SITE NAME	BLM RECORDATION SERIAL NUMBER
1. Agua Fria Gold.	AMC 398232 Jerome/Caryl
2. Castle Creek Nugget #1	AMC 398247 Jerome/Caryl
3. Castle Creek Nugget #2	AMC 398248 Jerome/Caryl
4. Hassayampa Gold #1	AMC 400099 Jeffrey
5. Hassayampa Gold #2	AMC 400101 Jeffrey
6. Big Bug gold #4	AMC 417508 Jeffrey/Caryl
7. Big Bug gold #5	AMC 417509 Jeffrey/Caryl
8. Big Bug gold #6	AMC 417510 Jeffrey/Caryl Jerome/Mike
9. Copperbush Wash #1	AMC 417511 " " " "
10. Copperbush Wash #2	AMC 417512 " " " "

The owner(s) (claimants) of the above mining claims and sites are:


Michael Bruhn
 (Owner's Name - Please Print)
 4664 Flandersway
 (Street or P.O. Box)
 Denver CO 80249
 (City) (State) (Zip Code)

P.O.A. 
 (Owner's Signature)

Caryl Bornstein
 (Owner's Name - Please Print)
 3718 Bernay Dr.
 (Street or P.O. Box)
 Northbrook IL 60062
 (City) (State) (Zip Code)

P.O.A. 
 (Owner's Signature)

Jerome Bornstein
 (Owner's Name - Please Print)
 3718 Bernay Dr.
 (Street or P.O. Box)
 Northbrook IL 60062
 (City) (State) (Zip Code)

P.O.A. 
 (Owner's Signature)

ENTERED
 SEP 19 2013

BY: 

Jeffrey Bornstein
(Owner's Name - Please Print)
1533 N. 71st Mesa AZ 85207
(Street or P.O. Box)

Jeffrey Bornstein
(Owner's Signature)

(City) (State) (Zip Code)

(Owner's Name - Please Print)

(Street or P.O. Box)

(Owner's Signature)

(City) (State) (Zip Code)

(Owner's Name - Please Print)

(Street or P.O. Box)

(Owner's Signature)

(City) (State) (Zip Code)

(Owner's Name - Please Print)

(Street or P.O. Box)

(Owner's Signature)

(City) (State) (Zip Code)

Title 18 U.S.C. Section 1001 and Title 43 U.S.C. Section 1212 makes it a crime for any person knowingly and willfully to make to any department or agency of the United States any false, fictitious or fraudulent statements or representations as to any matter within its jurisdiction.

INSTRUCTIONS

1. This certification is made under the provisions of §1744 of Title 43 and § 28-28k of Title 30 of the United States Code; and the regulations thereunder (43 CFR Part 3830).
2. The claimant(s) must fill in the dates in paragraph 1 for the beginning and ending of the assessment year for which this waiver is sought.
3. The claimant(s) must fill in the date in paragraph 2 for the beginning of the assessment year for which this waiver is sought.
4. All claim and site names and Bureau of Land Management (BLM) serial numbers must be listed for the mining claims, mill sites, and tunnel sites for which the waiver is sought.
5. All owners of the mining claims, mill sites, and tunnel sites and their addresses must be given.
6. This waiver form must be signed by all the claimants or their designated agent, in original form. If an agent is designated, a notarized designation of agent, signed by all of the claimants with proper address given, must be submitted with this waiver.
7. This form must be filed no later than September 1st for the upcoming assessment year in the BLM State Office where the mining claims or sites are recorded, or the waiver cannot be granted by the BLM. (Example: To obtain a waiver for the assessment year 2012, which begins on September 1, 2011, you must qualify for and file for a waiver no later than September 1, 2011, in the proper BLM State Office.)
8. For all mining claims which require assessment work, you must record an affidavit of labor on or before the December 30th immediately following the filing of this waiver. For all other mining claims or sites waived, you must record a notice of intent to hold on or before the December 30th immediately following the filing of this waiver.
9. Mill and tunnel sites may also be listed upon this waiver and be waived from payment of the maintenance fee. A notice of intent to hold for these sites is required to be filed by the December 30th following the filing of this waiver.

PHOENIX ARIZONA
2013 AUG 27 P 3:53
RECEIVED
BLM AZ STATE OFFICE
FOR OFFICIAL USE ONLY

When Recorded Return Document to:

Jeffrey Borusstein
1533 N. 71st
Mesa AZ 85207

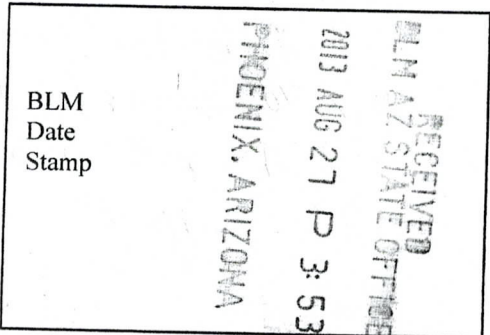
Check here is this is a change of address.

Telephone: 602-803-8570

E-mail address: Exxofical@msi.com

AFFIDAVIT OF PERFORMANCE OF ANNUAL WORK

- 1. State of Arizona, County of Yavapai ss:
- 2. I (Name) Jeffrey Borusstein
- 3. Reside at (Address) 1533 N. 71st



City Mesa County Maricopa

State AZ Zip 85207 being duly sworn, depose and say that I am a citizen of the United States, more than eighteen years of age, and that all of the facts set forth in this affidavit, subject to the provisions and penalties of 18 U.S.C. 1001 pertaining to the filing of false, fictitious, or fraudulent statements with the United States, are true and correct according to the best of my knowledge, information and belief.

4. Owner's name and address (If not shown in Items 1-3 above).

5. That I am personally acquainted with the mining claim(s). The work and improvements were made by and at the expense of the owner(s) of said claim(s). Said contiguous group of claims, listed on this document, are situated in the

(optional) Mining District; Yavapai County, Arizona.

Line No.	AMC NUMBER	CLAIM/SITE NAME	COUNTY RECORDER DATA (If available)	TWP	RNG	SEC
1	398232	Agua Fria Gold				
2	398247	Castle Creek Midget #1				
3	398248	Castle Creek Midget #2				
4	400099	Hassayampa Gold #1				
5	400101	Hassayampa Gold #2				
6	417508	Big Bug gold #4				

Form: MCF108
Revised Jan. 2006
Page 1 of 2

ENTERED
SEP 11 2013
BY: AT

RECEIVED
BLM AZ STATE OFFICE
2013 AUG 27 P 3:53
PHOENIX, ARIZONA

BLM
Date
Stamp

7	417509	Big Bug Gold #5			
8	417510	Big Bug Gold #6			
9	417511	Copperbasin Wash #1			
10	417512	Copperbasin Wash #2			

6. That between the dates starting at 12 o'clock noon on September 1, 2012 and ending at 12 o'clock noon on September 1, 2013 at least \$ 1000 dollars worth of work and improvements were done and performed upon said claim(s) or upon one or more of a contiguous group of claims for the benefit of all, wholly or partly outside of a contiguous group of claims for the benefit of all, not including the location work.

7. That the following persons were employed to perform the work and improvements described herein: _____

Kimberly Fox, Berto Villa

8. That the work and improvements performed were: Picking up Trash & Debris, Clearing and maintaining Usage trails, Verifying state placemat

9. Dated: 8-27-13 Signature: [Signature]


SUBSCRIBED AND SWORN TO before me, a Notary Public, this 27 day of August 20 13

By: Jeffrey L. Bornstein

Notary Public [Signature]

My Commission Expires Nov. 28, 2014

Bureau of Land Management
Arizona State Office
www.az.blm.gov



No. of Claims: 10 x \$10 = 100
Check No.: CC Init. SC
Receipt No.: 2866768
For BLM Use Only

Form: MCF108
Revised Jan. 2006
Page 2 of 2

2/11/13

Return to:
Caryl Bornstein
3718 Bernay Drive
Northbrook, IL 60062



GENERAL POWER OF ATTORNEY

BE IT KNOWN, that "I **CARYL BORNSTEIN** has made and appointed, and by the signature below **does make and appoint** **JEFFREY BORNSTEIN** true and lawful attorney for him/her and in his/her name, giving and granting to **said attorney, general, full and unlimited power and authority** to do and perform all and every act and thing whatsoever requisite necessary. I am fully aware of being listed as a locator on the location notices below. I have a bona fide interest in

the following placer mining claims:

- BIG BUG GOLD #4 -- AMC 417508
- BIG BUG GOLD #5 -- AMC 417509
- BIG BUG GOLD #6 -- AMC 417510
- COPPER BASIN WASH #1 -- AMC 417511
- COPPER BASIN WASH #2 -- AMC 417512

RECEIVED
CLERK AZ STATE OFFICE
2013 AUG 27 P 3:54
PHOENIX, ARIZONA


JEFFREY BORNSTEIN may take all actions about the premises as fully, to all intents and purposes, as could be done if personally present, with full power of signatures and decisions hereby ratifying and confirming all that said attorney shall lawfully do or cause to be done by virtue hereof above.

Jeffrey Bornstein

attorney-in-fact individual or organization you wish to act for you in this matter

1533 N. 71st Mesa AZ 85207
mailing address city state zip

I appoint the Attorney-in-fact above, to sign all papers and documents in reference on the above listed mining placer claims.



2/10

Return to:
Caryl Bornstein
3718 Berray Drive
Northbrook, IL 60062

GENERAL POWER OF ATTORNEY

BE IT KNOWN, that "I JEROME BORNSTEIN has made and appointed, and by the signature below does make and appoint JEFFREY BORNSTEIN true and lawful attorney for him/her and in his/her name, giving and granting to said attorney, general, full and unlimited power and authority to do and perform all and every act and thing whatsoever requisite necessary. I am fully aware of being listed as a locator on the location notices below. I have a bona fide interest in

the following placer mining claims:

- BIG BUG GOLD #6 -- AMC 417510
- COPPER BASIN WASH #1 -- AMC 417511
- COPPER BASIN WASH #2 -- AMC 417512

JEFFREY BORNSTEIN may take all actions about the premises as fully, to all intents and purposes, as could be done if personally present, with full power of signatures and decisions hereby ratifying and confirming all that said attorney shall lawfully do or cause to be done by virtue hereof above.

Jeffrey Bornstein

attorney-in-fact individual or organization you wish to act for you in this matter

1533 N. 71st Mesa AZ 85207
 mailing address city state zip

I appoint the Attorney-in-fact above, to sign all papers and documents in reference on the above listed mining placer claims.

RECEIVED
ELH AZ STATE OFFICE
2013 AUG 27 P 3:54
PHOENIX, ARIZONA

Unofficial Copy

Michael Brunn
4664 Sanders Way
Denver, CO
80249



GENERAL POWER OF ATTORNEY

BE IT KNOWN, that "I **MIKE BRUNN** has made and appointed, and by the signature below **does make and appoint** **JEFFREY BORNSTEIN** true and lawful attorney for him/her and in his/her name, giving and granting to said attorney, general, full and unlimited power and authority to do and perform all and every act and thing whatsoever requisite necessary. I am fully aware of being listed as a locator on the location notices below. I have a bona fide interest in

the following placer mining claims:

BIG BUG GOLD #6 -- AMC 417510
COPPER BASIN WASH #1 -- AMC 417511
COPPER BASIN WASH #2 -- AMC 417512

JEFFREY BORNSTEIN may take all actions about the premises as fully, to all intents and purposes, as could be done if personally present, with full power of signatures and decisions hereby ratifying and confirming all that said attorney shall lawfully do or cause to be done by virtue hereof above.

Jeffrey Bornstein

attorney-in-fact individual or organization you wish to act for you in this matter

1533 N. 71st Mesa AZ 85207
mailing address city state zip

I appoint the Attorney-in-fact above, to sign all papers and documents in reference on the above listed mining placer claims.

RECORDERS MEMO: LEGIBILITY
QUESTIONABLE FOR GOOD REPRODUCTION

RECEIVED
ELM AZ STATE OFFICE
2013 AUG 27 P 3:54
PHOENIX, ARIZONA

Unrecorded

**United States Department of the Interior
Bureau of Land Management
LANDS/RECREATION & PLANNING
ONE N CENTRAL AVE
PHOENIX, AZ 85004 -2203
Phone: 602-417-9200**

Receipt

No: 2866768

Transaction #: 2952697	
Date of Transaction: 08/27/2013	
CUSTOMER:	
JEFF BORNSTEIN 1533 N 71ST ST MESA, AZ 85207-3701 US	

LINE #	QTY	DESCRIPTION	REMARKS	UNIT PRICE	TOTAL
1	1.00	LOCATABLE MINERALS / MINING CLAIMS- NOT NEW-UNADJUD, ONE AUTH NO. ONLY / MINING CLAIM MONEY RECEIVED CASES: AMC398232/\$100.00	WAV 2014 & POL 2013 (10)	- n/a -	100.00
TOTAL:					\$100.00

PAYMENT INFORMATION					
NOTE: Items will appear on credit card statement as "Bureau of Land Mgmt CO".					
1	AMOUNT:	100.00	POSTMARKED:	N/A	
	TYPE:	CREDIT CARD	RECEIVED:	08/27/2013	
	NAME:	BORNSTEIN, JEFF 1533 N 71ST ST MESA AZ 85207-3701 US			
	CARD NO:	XXXXXXXXXXXX4496	AUTH CODE:	02768R	
	NAME ON CARD:	JEFFREY BORNSTEIN			
	EXPIRES:	12/2014			
	SIGNATURE:				

REMARKS

This receipt was generated by the automated BLM Collections and Billing System and is a paper representation of a portion of the official electronic record contained therein.

2/11/13

Return to:
Caryl Bornstein
3718 Bernay Drive
Northbrook, IL 60062



GENERAL POWER OF ATTORNEY

BE IT KNOWN, that "I **CARYL BORNSTEIN** has made and appointed, and by the signature below **does make and appoint** **JEFFREY BORNSTEIN** true and lawful attorney for him/her and in his/her name, giving and granting to **said attorney, general, full and unlimited power and authority** to do and perform all and every act and thing whatsoever requisite necessary. I am fully aware of being listed as a locator on the location notices below. I have a bona fide interest in

the following placer mining claims:

- BIG BUG GOLD #4 -- AMC 417508
- BIG BUG GOLD #5 -- AMC 417509
- BIG BUG GOLD #6 -- AMC 417510
- COPPER BASIN WASH #1 -- AMC 417511
- COPPER BASIN WASH #2 -- AMC 417512

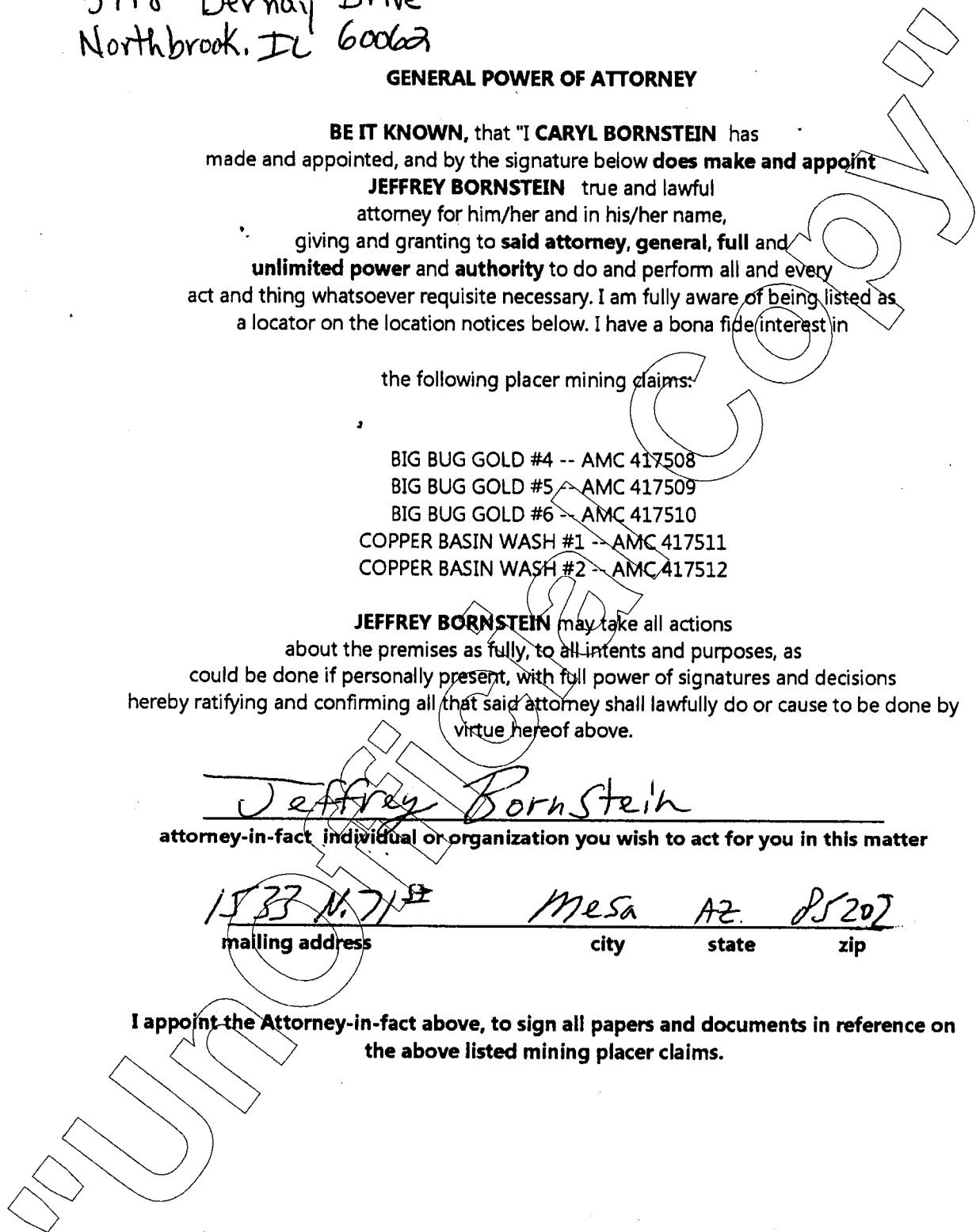
JEFFREY BORNSTEIN may take all actions about the premises as fully, to all intents and purposes, as could be done if personally present, with full power of signatures and decisions hereby ratifying and confirming all that said attorney shall lawfully do or cause to be done by virtue hereof above.

Jeffrey Bornstein

attorney-in-fact individual or organization you wish to act for you in this matter

<u>1533 N. 71st</u>	<u>Mesa</u>	<u>AZ.</u>	<u>85207</u>
mailing address	city	state	zip

I appoint the Attorney-in-fact above, to sign all papers and documents in reference on the above listed mining placer claims.



Caryl Bornstein

name

B652 11243842

drivers license number

08/25/1943

date of birth

3718 Bernaw Drive, Northbrook IL 60062

mailing address

city

state

zip

Caryl Bornstein
signature

IN WITNESS WHEREOF, I have hereunto set my hand and seal

this 25th day of March 2013.

State of Florida

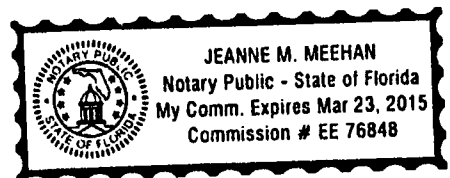
County of Palm Beach

Jeanne M. Meehan (SEAL)

Notary Public Signature

My Commission Expires

RECORDERS MEMO: LEGIBILITY
QUESTIONABLE FOR GOOD REPRODUCTION



248

Return to:
Caryl Bornstein
3718 Bernay Drive
Northbrook, IL 60062



GENERAL POWER OF ATTORNEY

BE IT KNOWN, that "I **JEROME BORNSTEIN** has made and appointed, and by the signature below **does make and appoint** **JEFFREY BORNSTEIN** true and lawful attorney for him/her and in his/her name, giving and granting to **said attorney, general, full and unlimited power and authority** to do and perform all and every act and thing whatsoever requisite necessary. I am fully aware of being listed as a locator on the location notices below. I have a bona fide interest in

the following placer mining claims:

- BIG BUG GOLD #6 -- AMC 417510
- COPPER BASIN WASH #1 -- AMC 417511
- COPPER BASIN WASH #2 -- AMC 417512

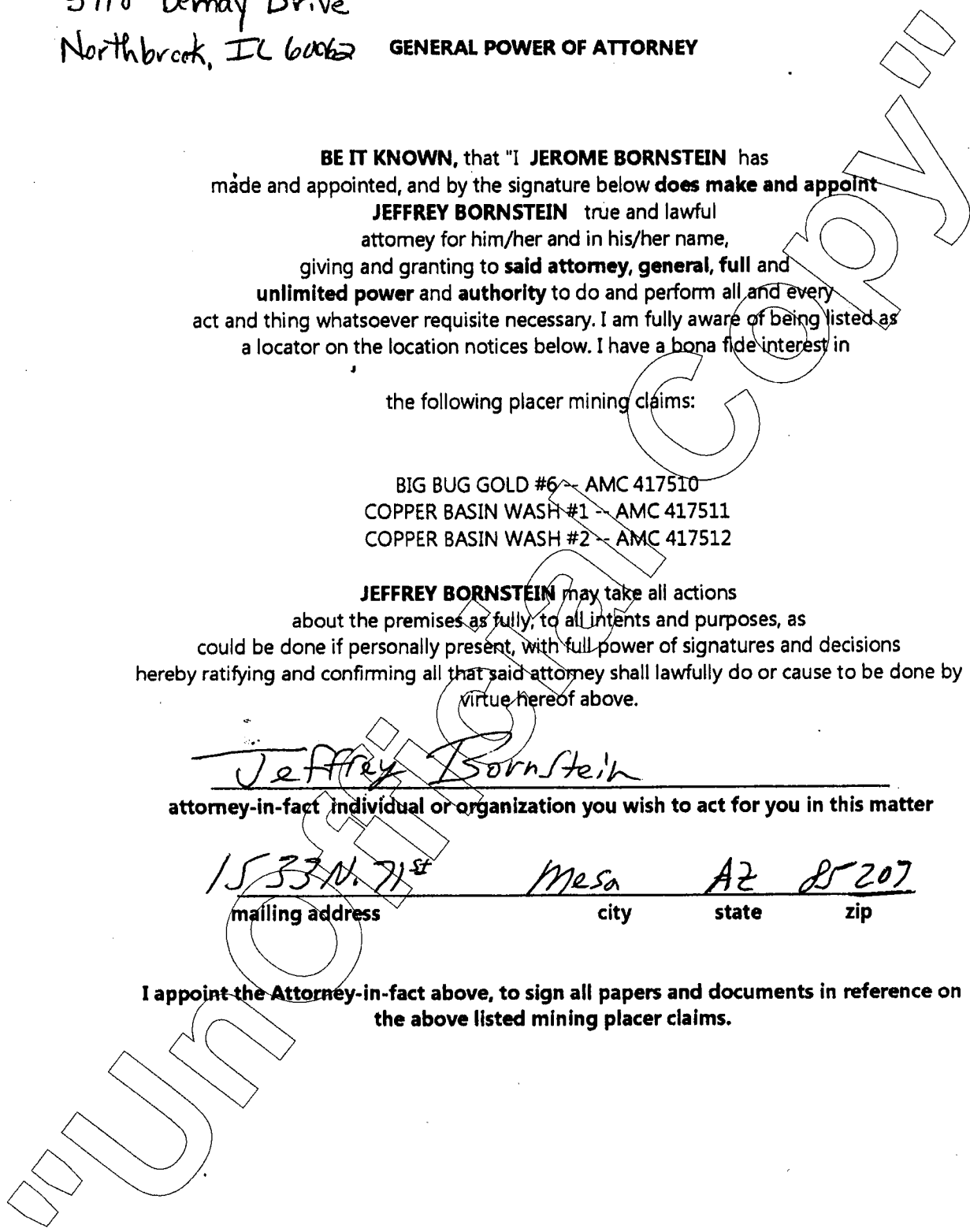
JEFFREY BORNSTEIN may take all actions about the premises as fully, to all intents and purposes, as could be done if personally present, with full power of signatures and decisions hereby ratifying and confirming all that said attorney shall lawfully do or cause to be done by virtue hereof above.

Jeffrey Bornstein

attorney-in-fact individual or organization you wish to act for you in this matter

<u>1533 N. 71st</u>	<u>Mesa</u>	<u>AZ</u>	<u>85207</u>
mailing address	city	state	zip

I appoint the Attorney-in-fact above, to sign all papers and documents in reference on the above listed mining placer claims.



Jerome Bornstein
name

65242033285B
drivers license number

08/08/1933
date of birth

3718 Bernay Drive Northbrook IL 60062

mailing address

city

state

zip

Jerome Bornstein
signature

IN WITNESS WHEREOF, I have hereunto set my hand and seal

this 25th day of March 2013


State of Florida

County of Palm Beach

Jeanne M. Meehan (SEAL)
Notary Public Signature

My Commission Expires:

RECORDERS MEMO: LEGIBILITY
QUESTIONABLE FOR GOOD REPRODUCTION



Michael Brunn
4664 Sanders Way
Denver, CO
80249



GENERAL POWER OF ATTORNEY

BE IT KNOWN, that "I **MIKE BRUNN** has made and appointed, and by the signature below does make and appoint **JEFFREY BORNSTEIN** true and lawful attorney for him/her and in his/her name, giving and granting to said attorney, general, full and unlimited power and authority to do and perform all and every act and thing whatsoever requisite necessary. I am fully aware of being listed as a locator on the location notices below. I have a bona fide interest in

the following placer mining claims:

BIG BUG GOLD #6 -- AMC 417510
COPPER BASIN WASH #1 -- AMC 417511
COPPER BASIN WASH #2 -- AMC 417512

JEFFREY BORNSTEIN may take all actions about the premises as fully, to all intents and purposes, as could be done if personally present, with full power of signatures and decisions hereby ratifying and confirming all that said attorney shall lawfully do or cause to be done by virtue hereof above.

Jeffrey Bornstein

attorney-in-fact individual or organization you wish to act for you in this matter

1533 N. 71st Mesa AZ 85207
mailing address city state zip

I appoint the Attorney-in-fact above, to sign all papers and documents in reference on the above listed mining placer claims.

RECORDERS MEMO: LEGIBILITY
QUESTIONABLE FOR GOOD REPRODUCTION

Michael Brunn B650-5448-5278 30 Sep 1985
name drivers license number date of birth

4664 Flanders Way Denver CO 80249
mailing address city state zip

[Signature]
signature

IN WITNESS WHEREOF, I have hereunto set my hand and seal


this 15 day of March, 2013.

State of Colorado)

County of Adams)

[Signature] (SEAL)
Notary Public Signature

My Commission Expires: August 28, 2016



RECORDERS MEMO: LEGIBILITY
QUESTIONABLE FOR GOOD REPRODUCTION

When Recorded Return Document to
CARYL AND JEROME BORNHEIN
3718 BERNAY DRIVE
NORTHBROOK, IL 60062

AMC 398230
398247

Check here if this is a change of address.
 Telephone: (847) 772-2441
 E-mail address: _____

AFFIDAVIT OF PERFORMANCE OF ANNUAL WORK

1. State of Arizona, County of YAVAPAI ss:
 2. I (Name) CARYL AND JEROME BORNHEIN
 3. Reside at (Address) 3718 BERNAY DRIVE
 City NORTHBROOK County COOK

RECEIVED
 ARIZONA STATE OFFICE
 PHOENIX, ARIZONA
 2012 DEC 28 P 12: 26
 BLM
 Date
 Stamp

State IL Zip 60062 being duly sworn, depose and say that I am a citizen of the United States, more than eighteen years of age, and that all of the facts set forth in this affidavit, subject to the provisions and penalties of 18 U.S.C. 1001 pertaining to the filing of false, fictitious, or fraudulent statements with the United States, are true and correct according to the best of my knowledge, information and belief.
 4. Owner's name and address (If not shown in Items 1-3 above). _____

5. That I am personally acquainted with the mining claim(s). The work and improvements were made by and at the expense of the owner(s) of said claim(s). Said contiguous group of claims, listed on this document, are situated in the _____ (optional) Mining District: YAVAPAI County, Arizona.

Line No.	AMC NUMBER	CLAIM/SITE NAME	COUNTY RECORDER DATA (If available)	TWP	RNG	SEC
1	398232	A GUA FRIA GOLD	YAVAPAI	13N	1E	23
2	398247	CASTLE CREEK Nugget #1	YAVAPAI	9 1/2 N	2E	19
3	398248	CASTLE CREEK Nugget #2	YAVAPAI	9 1/2 N	2E	20
4						
5						
6						

RECEIVED
2012 DEC 28 P 12:26
PHOENIX, ARIZONA

BLM
Date
Stamp

7						
8						
9						
10						

6. That between the dates starting at 12 o'clock noon on September 1, 20 11 and ending at 12 o'clock noon on September 1, 20 12 at least \$ 550.00 dollars worth of work and improvements were done and performed upon said claim(s) or upon one or more of a contiguous group of claims for the benefit of all, wholly or partly outside of a contiguous group of claims for the benefit of all, not including the location work.

7. That the following persons were employed to perform the work and improvements described herein: _____

KIMBERLY FOX, JEFFREY BORNSTEIN, + BERTO VILLA

8. That the work and improvements performed were: PICKING UP TRASH, CLEARING USAGE TRAILS - VERIFYING STATE PLACEMENT

9. Dated: 12-27-12 Signature: [Signature] Caryl Bornstein

SUBSCRIBED AND SWORN TO before me, a Notary Public, this 27th day of December 2012

By: Caryl L Bornstein and Jerome Bornstein

Notary Public [Signature]

My Commission Expires Feb 29, 2016



Bureau of Land Management
Arizona State Office
www.az.blm.gov

No. of Claims: 3 x \$10 = \$30.00
Check No.: 3806 Init. CAH
Receipt No.: 2715635
For BLM Use Only



Flat Rate Mailing Envelope
For Domestic and International Use
Visit us at usps.com

U.S. POSTAGE PAID LAKE HORTH, FL 33460 DEC 27, 12 AMOUNT \$18.95 00098898-03

When used internationally affix customs declarations (PS Form 2976, or 2976A).

RECEIVED
BLM AZ STATE OFFICE
2012 DEC 28 P 12:26
PHOENIX, ARIZONA

Please Mailing Label Here:

Noon

082708_EML_EP13F OCT 2008



EG837105505US

EG837105505US

PRESS HARD. YOU ARE MAKING 3 COPIES.

ORIGIN (POSTAL SERVICE USE ONLY)			
PO-ZIP Code 33460	Day of Delivery <input checked="" type="checkbox"/> Next <input type="checkbox"/> 2nd <input type="checkbox"/> 2nd Del. Day	Postage \$ 18.95	
Date Accepted 12/27/12	Scheduled Date of Delivery 12 28	Return Receipt Fee \$	
Mo. Day Year 12 27 12	Month Day 12 28	COO Fee \$	Insurance Fee \$
Scheduled Time of Delivery 1:01	Scheduled Time of Delivery <input checked="" type="checkbox"/> AM <input checked="" type="checkbox"/> Noon <input type="checkbox"/> 3 PM	Total Postage & Fees \$ 18.95	
Time Accepted <input type="checkbox"/> AM <input checked="" type="checkbox"/> PM	Military <input type="checkbox"/> 2nd Day <input type="checkbox"/> 3rd Day	Acceptance Emp. Initials [Signature]	
Flat Rate <input type="checkbox"/> or Weight <input checked="" type="checkbox"/>	Int'l Alpha Country Code		
lbs. ()	ozs. ()		

FROM: (PLEASE PRINT) PHONE (847) 772-2471
CARYLANA JEROME BORNSTEIN
3718 BERNAY DRIVE
NORTHBROOK, IL 60062

FOR PICKUP OR TRACKING
Visit www.usps.com
Call 1-800-222-1811



Addressee Copy Label 11-B, March 2004

Post Office To Addressee

DELIVERY (POSTAL SERVICE USE ONLY)			
Delivery Attempt	Time	<input type="checkbox"/> AM <input type="checkbox"/> PM	Employee Signature
Mo. Day			
Delivery Attempt	Time	<input type="checkbox"/> AM <input type="checkbox"/> PM	Employee Signature
Mo. Day			
Delivery Date	Time	<input checked="" type="checkbox"/> AM <input type="checkbox"/> PM	Employee Signature
Mo. Day			

CUSTOMER USE ONLY
 WAIVER OF SIGNATURE (Domestic Mail Only)
Additional merchandise insurance is void if customer requests waiver of signature.
I wish delivery to be made without obtaining signature of addressee or addressee's agent (if delivery employee judges that article can be left in secure location) and I authorize that delivery employee's signature constitutes valid proof of delivery.

NO DELIVERY
 Weekend Holiday Mailer Signature

TO: (PLEASE PRINT) PHONE ()
BUREAU OF LAND MANAGEMENT
ARIZONA STATE OFFICE
ONE NORTH CENTRAL AVE - SUITE 800
PHOENIX, ARIZONA 85004-4427
ATTN: SUSIE CRUZE

ZIP + 4 (U.S. ADDRESSES ONLY. DO NOT USE FOR FOREIGN POSTAL CODES.)
8 5 0 0 4 + 4 4 2 7

FOR INTERNATIONAL DESTINATIONS, WRITE COUNTRY NAME BELOW.

This packaging is the property of the U.S. Postal Service® and is provided solely for use in sending Express Mail®'s. Misuse may be a violation of federal law. This packaging is not for resale. EPI 3F © U.S. Postal Service, Oct. 20

United States Department of the Interior
Bureau of Land Management
 LANDS/RECREATION & PLANNING
 ONE N CENTRAL AVE
 PHOENIX, AZ 85004 -2203
 Phone: 602-417-9200

Receipt

No: 2715635

Transaction #: 2798021		ENTERED INTO COMPUTER
Date of Transaction: 12/31/2012		
CUSTOMER:		
CARYL BORNSTEIN 3718 BERNAY DR NORTHBROOK, IL 60062-2249 US		

LINE #	QTY	DESCRIPTION	REMARKS	UNIT PRICE	TOTAL
1	1.00	LOCATABLE MINERALS / MINING CLAIMS- NOT NEW-UNADJUD, ONE AUTH NO. ONLY / MINING CLAIM MONEY RECEIVED CASES: AMC398232/\$30.00	POL - 3	- n/a -	30.00
TOTAL:					\$30.00

PAYMENT INFORMATION			
1	AMOUNT:	30.00	POSTMARKED: N/A
	TYPE:	CHECK	RECEIVED: 12/28/2012
	CHECK NO:	3866	
	NAME:	BORNSTEIN, CARYL 3718 BERNAY DR NORTHBROOK IL 60062-2249 US	

REMARKS

This receipt was generated by the automated BLM Collections and Billing System and is a paper representation of a portion of the official electronic record contained therein.

UNITED STATES
DEPARTMENT OF THE INTERIOR
BUREAU OF LAND MANAGEMENT

MAINTENANCE FEE WAIVER CERTIFICATION

FORM APPROVED (632)
OMB NO. 1004-0114
Expires: August 31, 2013
398230 398247

SEE INSTRUCTIONS ON PAGE 2 (18)

- This small miner waiver is filed for the assessment year beginning on September 1, 2012 and ending on September 1, 2013.
- The undersigned and all related parties owned ten or fewer mining claims, mill, or tunnel sites located and maintained on Federal lands in the United States of America on September 1, 2012.
- The undersigned have performed the assessment work required by law for each mining claim listed prior to filing this waiver and understand that by filing this form, an affidavit of assessment work must be recorded by the December 30th following the filing of this waiver.
- The undersigned understand that if the assessment work obligation has not yet come due under 30 U.S.C. 28 (for those claims in their first assessment year only), a notice of intent to hold reciting this condition must be recorded by the December 30th following the filing of this waiver.
- The undersigned understand that mill and tunnel sites may also be listed upon this waiver and be waived from payment of the maintenance fee, and that a notice of intent to hold for these sites is required to be recorded by the December 30th immediately following the filing of this waiver.
- The undersigned understand and acknowledge that pursuant to 43 U.S.C. 1212 and 18 U.S.C. 1001, the filing or recording of a false, fictitious, or fraudulent document with the Bureau of Land Management may result in a fine of up to \$250,000, a prison term not to exceed five years, or both.
- The mining claims, mill or tunnel sites for which this waiver from payment of the maintenance fees is requested are:

CLAIM OR SITE NAME	BLM RECORDATION SERIAL NUMBER
1. Agua Fria Gold ✓	AMC 398232
2. Castle Creek Nugget #1	AMC 398247
3. Castle Creek Nugget #2	AMC 398248
4.	
5.	
6.	
7.	
8.	
9.	
10.	

RECEIVED
BLM AZ STATE OFFICE
2012 AUG 30 P 3:22
PHOENIX, ARIZONA

The owner(s) (claimants) of the above mining claims and sites are:

Caryl Bornstein
(Owner's Name - Please Print)

Caryl Bornstein
(Owner's Signature)

3718 Bernay Dr.
(Street or P.O. Box)

Northbrook IL 60062
(City) (State) (Zip Code)

Jerome Bornstein
(Owner's Name - Please Print)

Jerome Bornstein
(Owner's Signature)

3718 Bernay Dr.
(Street or P.O. Box)

Northbrook IL 60062
(City) (State) (Zip Code)

(Owner's Name - Please Print)

(Owner's Signature)

(Street or P.O. Box)

(City) (State) (Zip Code)

ENTERED IN COMPUTER

RE 9-20-12

NL
22

Amc 400099

398230

398247

When Recorded Return Document to:

Micah Schisel
2720 N. Cedar Springs Ln.
Prescott Valley AZ 86314

Check here is this is a change of address.

Telephone: _____

E-mail address: _____

AFFIDAVIT OF PERFORMANCE OF ANNUAL WORK

1. State of Arizona, County of Yavapai ss:

2. I (Name) Micah Schisel

3. Reside at (Address) 2720 N. Cedar Springs Lane

City Prescott Valley County Yavapai

RECEIVED
BLM AZ SERVICE
MAY 08 PM 1:49

State AZ Zip 86314 being duly sworn, depose and say that I am a citizen of the United States, more than eighteen years of age, and that all of the facts set forth in this affidavit, subject to the provisions and penalties of 18 U.S.C. 1001 pertaining to the filing of false, fictitious, or fraudulent statements with the United States, are true and correct according to the best of my knowledge, information and belief.

4. Owner's name and address (If not shown in Items 1-3 above). Micah Schisel - address above
Daniel Schisel - 575 Duck Ct Prescott AZ, 86301

5. That I am personally acquainted with the mining claim(s). The work and improvements were made by and at the expense of the owner(s) of said claim(s). Said contiguous group of claims, listed on this document, are situated in the

(optional) Mining District; Yavapai County, Arizona.

Line No.	AMC NUMBER	CLAIM/SITE NAME	COUNTY RECORDER DATA (If available)	TWP	RNG	SEC
1	400099	Hassayampa Gold #1	Yavapai county	12 1/2 N	1 W	31
2	400101	Hassayampa Gold #2	Yavapai county	12 1/2 N	1 W	31
3	400102	Hassayampa Gold #3	Yavapai county	12 1/2 N	1 W	31
4	398232	Agua Fria Gold	Yavapai county	13 W	1 E	23
5	398247	Castle creek Nugget #1	Yavapai county	9 1/2 N	2 E	19
6	398248	Castle creek Nugget #2	Yavapai county	9 1/2 N	2 E	20

Form: MCF108
Revised Jan. 2006
Page 1 of 2

ENTERED INTO COMPUTER

1/10/12 AT

BLM
Date
Stamp

RECEIVED
BLM AZ DISTRICT OFFICE

2011 DEC 28 PM 1:49

7	398230	Weaver Top	Yavapai County	9W	4W	5
8						
9						
10						

6. That between the dates starting at 12 o'clock noon on September 1, 20 10 and ending at 12 o'clock noon on September 1, 20 11 at least \$ 2,560 dollars worth of work and improvements were done and performed upon said claim(s) or upon one or more of a contiguous group of claims for the benefit of all, wholly or partly outside of a contiguous group of claims for the benefit of all, not including the location work.

7. That the following persons were employed to perform the work and improvements described herein: Jarrot McComack

8. That the work and improvements performed were: Cleaning up road and trail ways, making sure access was not blocked, making sure no trash was in the area.

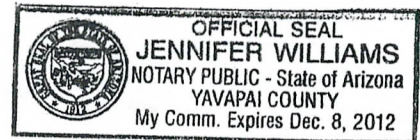
9. Dated: 12-27-11 Signature: [Signature]

SUBSCRIBED AND SWORN TO before me, a Notary Public, this 27 day of Dec 20 11

By: micah schisel

Notary Public [Signature]

My Commission Expires Dec 8, 2012



Bureau of Land Management
Arizona State Office
www.az.blm.gov

No. of Claims: 7 x \$10 = 70
 Check No.: 390 Init. JWL
 Receipt No.: 2989470
 For BLM Use Only



RECEIVED
BLM AZ SERVICE OFFICE
2011 DEC 28 PM 49
PHOENIX AZ
PLEASE PRESS FIRMLY

PRIORITY
MAIL
UNITED STATES POSTAL SERVICE

P



U.S. POSTAGE
\$7.80
PM WFR ENV
86301
Date of sale
12/27/11
02 1P00
09241870
APC
PM0078-100 105 108

Flat Rate Envelope

USPS® PRIORITY MAIL®

SHIP TO:


0006

PHOENIX AZ 85004-4427



USPS CERTIFIED MAIL

ZIP



420 85004 9502 6000 1059 1361 0002 73

PS00001000064

It is a violation of federal law. This package is not for resale.

United States Department of the Interior
 Bureau of Land Management
 LANDS/RECREATION & PLANNING
 ONE N CENTRAL AVE
 PHOENIX, AZ 85004 -2203
 Phone: 602-417-9200

Receipt

No: 2489470

Transaction #: 2566264		ENTERED INTO COMPUTER
Date of Transaction: 12/29/2011		
CUSTOMER:		
MICAHA SCHISEL 2720 N CEDAR SPRINGS LN PRESCOTT VALLEY, AZ 86314-2944 US		

LINE #	QTY	DESCRIPTION	REMARKS	UNIT PRICE	TOTAL
1	1.00	LOCATABLE MINERALS / MINING CLAIMS-NOT NEW-UNADJUD, ONE AUTH NO. ONLY / MINING CLAIM MONEY RECEIVED CASES: AMC400099/\$70.00	POL 2011/7	- n/a -	70.00
TOTAL:					\$70.00

PAYMENT INFORMATION					
1	AMOUNT:	70.00	POSTMARKED:	N/A	
	TYPE:	CHECK	RECEIVED:	12/29/2011	
	CHECK NO:	390			
	NAME:	SCHISEL, MICAHA JAMES 575 DUCK CRT PRESCOTT AZ 86301 US			

REMARKS

This receipt was generated by the automated BLM Collections and Billing System and is a paper representation of a portion of the official electronic record contained therein.

UNITED STATES
DEPARTMENT OF THE INTERIOR
BUREAU OF LAND MANAGEMENT

AMC 400099

AMC 398247

269

FORM APPROVED
OMB NO. 1004-0114
Expires: August 31, 2013

MAINTENANCE FEE WAIVER CERTIFICATION

SEE INSTRUCTIONS ON PAGE 2

AMC 398230

- This small miner waiver is filed for the assessment year beginning on September 1, 2011 and ending on September 1, 2012
- The undersigned and all related parties owned ten or fewer mining claims, mill, or tunnel sites located and maintained on Federal lands in the United States of America on September 1, 2011.
- The undersigned have performed the assessment work required by law for each mining claim listed prior to filing this waiver and understand that by filing this form, an affidavit of assessment work must be recorded by the December 30th following the filing of this waiver.
- The undersigned understand that if the assessment work obligation has not yet come due under 30 U.S.C. 28 (for those claims in their first assessment year only), a notice of intent to hold reciting this condition must be recorded by the December 30th following the filing of this waiver.
- The undersigned understand that mill and tunnel sites may also be listed upon this waiver and be waived from payment of the maintenance fee, and that a notice of intent to hold for these sites is required to be recorded by the December 30th immediately following the filing of this waiver.
- The undersigned understand and acknowledge that pursuant to 43 U.S.C. 1212 and 18 U.S.C. 1001, the filing or recording of a false, fictitious, or fraudulent document with the Bureau of Land Management may result in a fine of up to \$250,000, a prison term not to exceed five years, or both.
- The mining claims, mill or tunnel sites for which this waiver from payment of the maintenance fees is requested are:

CLAIM OR SITE NAME	BLM RECORDATION SERIAL NUMBER
1. <u>Hassayampa Gold #1</u>	<u>400099</u>
2. <u>Hassayampa Gold #3</u>	<u>400101</u>
3. <u>Hassayampa Gold #4</u>	<u>400102</u>
4. <u>Agua fria Gold</u>	<u>398232</u>
5. <u>Castle Creek Nugget #1</u>	<u>398247</u>
6. <u>Castle Creek Nugget #2</u>	<u>398248</u>
7. <u>Weaver Top</u>	<u>398230</u>
8.	
9.	
10.	

The owner(s) (claimants) of the above mining claims and sites are:

Micah Schisel

(Owner's Name - Please Print)

(Owner's Signature)

2720 N Cedar Springs Ln. Prescott Valley AZ, 86314

(Street or P.O. Box)

(City)

(State)

(Zip Code)

Daniel J. Schisel

(Owner's Name - Please Print)

Daniel J Schisel

(Owner's Signature)

575 Duck Ct.

(Street or P.O. Box)

Prescott

(City)

AZ

(State)

86301

(Zip Code)

(Owner's Name - Please Print)

(Street or P.O. Box)

(City)

(State)

(Zip Code)

8/22/2011 TS
ENTERED INTO COMPUTER

(Owner's Name - Please Print)	(Owner's Signature)		
(Street or P.O. Box)	(City)	(State)	(Zip Code)
(Owner's Name - Please Print)	(Owner's Signature)		
(Street or P.O. Box)	(City)	(State)	(Zip Code)
(Owner's Name - Please Print)	(Owner's Signature)		
(Street or P.O. Box)	(City)	(State)	(Zip Code)
(Owner's Name - Please Print)	(Owner's Signature)		
(Street or P.O. Box)	(City)	(State)	(Zip Code)

Title 18 U.S.C. Section 1001 and Title 43 U.S.C. Section 1212 makes it a crime for any person knowingly and willfully to make to any department or agency of the United States any false, fictitious or fraudulent statements or representations as to any matter within its jurisdiction.

INSTRUCTIONS

1. This certification is made under the provisions of §1744 of Title 43 and § 28-28k of Title 30 of the United States Code; and the regulations thereunder (43 CFR Part 3830).
2. The claimant(s) must fill in the dates in paragraph 1 for the beginning and ending of the assessment year for which this waiver is sought.
3. The claimant(s) must fill in the date in paragraph 2 for the beginning of the assessment year for which this waiver is sought.
4. All claim and site names and Bureau of Land Management (BLM) serial numbers must be listed for the mining claims, mill sites, and tunnel sites for which the waiver is sought.
5. All owners of the mining claims, mill sites, and tunnel sites and their addresses must be given.
6. This waiver form must be signed by all the claimants or their designated agent, in original form. If an agent is designated, a notarized designation of agent, signed by all of the claimants with proper address given, must be submitted with this waiver.
7. This form must be filed no later than September 1st for the upcoming assessment year in the BLM State Office where the mining claims or sites are recorded, or the waiver cannot be granted by the BLM. (Example: To obtain a waiver for the assessment year 2012, which begins on September 1, 2011, you must qualify for and file for a waiver no later than September 1, 2011, in the proper BLM State Office.)
8. For all mining claims which require assessment work, you must record an affidavit of labor on or before the December 30th immediately following the filing of this waiver. For all other mining claims or sites waived, you must record a notice of intent to hold on or before the December 30th immediately following the filing of this waiver.
9. Mill and tunnel sites may also be listed upon this waiver and be waived from payment of the maintenance fee. A notice of intent to hold for these sites is required to be filed by the December 30th following the filing of this waiver.

FOR OFFICIAL USE ONLY

RECEIVED
SEP 15 2011
BLM

Michal Schuil
2720 Cedar Springs Ln.
Prescott Valley, Az. 86314

RECEIVED
ARIZONA STATE OFFICE

2011 AUG 15 P 1:51

PHOENIX ARIZONA

PHOENIX AZ 850
12 AUG 11 PM 10 T



Arizona State Office
One North Central Ave
Suite 800
Phoenix, Az. 85004-4427

8500434427



When Recorded Return Document to:

Micah Schisel
2720 N. Cedar Springs
Prescott Valley AZ, 86314

AMC 400099
AMC 398230
AMC 398247

Check here is this is a change of address.

Telephone: _____

E-mail address: _____

AFFIDAVIT OF PERFORMANCE OF ANNUAL WORK

1. State of Arizona, County of Yavapai SS:

2. I (Name) Micah Schisel / Daniel Schisel

3. Reside at (Address) 2720 N. Cedar Springs

LN
City Prescott Valley County Yavapai

BLM
Date
Stamp

State AZ Zip 86314 being duly sworn, depose and say that I am a citizen of the United States, more than eighteen years of age, and that all of the facts set forth in this affidavit, subject to the provisions and penalties of 18 U.S.C. 1001 pertaining to the filing of false, fictitious, or fraudulent statements with the United States, are true and correct according to the best of my knowledge, information and belief.

4. Owner's name and address (If not shown in Items 1-3 above). Micah Schisel - Address above
Daniel Schisel - 575 Duck ct Prescott AZ, 86301

5. That I am personally acquainted with the mining claim(s). The work and improvements were made by and at the expense of the owner(s) of said claim(s). Said contiguous group of claims, listed on this document, are situated in the _____ (optional) Mining District; Yavapai County, Arizona.

Line No.	AMC NUMBER	CLAIM/SITE NAME	COUNTY RECORDER DATA (If available)	TWP	RNG	SEC
1	400099	Hassayampa Gold #1	Yavapai county	12 1/2 N	1 W	31
2	400101	Hassayampa Gold #3	Yavapai county	12 1/2 N	1 W	31
3	400102	Hassayampa Gold #4	Yavapai county	12 1/2 W	1 W	31
4	398232	Agua Fria Gold	Yavapai county	13 N	1 E	23
5	398247	Castle creek Nugget #1	Yavapai county	9 1/2 N	2 E	19
6	398248	Castle creek Nugget #2	Yavapai county	9 1/2 N	2 E	20

Form: MCF108
Revised Jan. 2006
Page 1 of 2

JAN 18 2011
cm
ENTERED INTO COMPUTER

AFFIDAVIT OF PERFORMANCE OF ANNUAL WORK – page 2

BLM
Date
Stamp

7	398230	Weaver Top	Yavapai County	9N	4W	5
8						
9						
10						

6. That between the dates starting at 12 o'clock noon on September 1, 20 10 and ending at 12 o'clock noon on September 1, 20 11 at least \$ 2,350 dollars worth of work and improvements were done and performed upon said claim(s) or upon one or more of a contiguous group of claims for the benefit of all, wholly or partly outside of a contiguous group of claims for the benefit of all, not including the location work.

7. That the following persons were employed to perform the work and improvements described herein: Micah Schisel, Jarrot McComack, Chris Hill

8. That the work and improvements performed were: Cleaning up road and trail ways making sure access was not blocked, verification of stakes, making sure no trash was left behind.

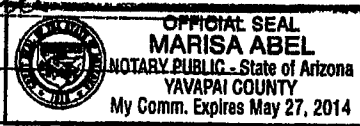
9. Dated: 12-28-10 Signature: [Signature] - Daniel Schisel

SUBSCRIBED AND SWORN TO before me, a Notary Public, this 28th day of Dec 20 10

By: Micah Schisel + Daniel Schisel

Notary Public [Signature]

My Commission Expires 5/27/2014



Bureau of Land Management
Arizona State Office
www.az.blm.gov

No. of Claims: 1 x \$10 = 10.00
Check No.: _____ Init. [Signature]
Receipt No.: 2272090 SP28
For BLM Use Only

Form: MCF108
Revised Jan. 2006
Page 2 of 2

United States Department of the Interior
 Bureau of Land Management
 LANDS/RECREATION & PLANNING
 ONE N CENTRAL AVE
 PHOENIX, AZ 85004 -2203
 Phone:

Receipt

No:

2272099

Transaction #: 2343844	
Date of Transaction: 01/03/2011	
CUSTOMER:	
MICAHA SCHISEL 2720 N CEDAR SPRINGS LN PRESCOTT VALLEY, AZ 86314-2944 US	

LINE #	QTY	DESCRIPTION	REMARKS	UNIT PRICE	TOTAL
1	1.00	LOCATABLE MINERALS / MINING CLAIMS-NOT NEW-UNADJUD, ONE AUTH NO. ONLY / MINING CLAIM MONEY RECEIVED CASES: AMC400099/\$70.00	POL-7	- n/a -	70.00
TOTAL:					\$70.00

PAYMENT INFORMATION					
1	AMOUNT:	70.00	POSTMARKED:	12/29/2010	
	TYPE:	CHECK	RECEIVED:	12/30/2010	
	CHECK NO:	360			
	NAME:	SCHISEL, MICAHA 2720 N CEDAR SPRINGS LN PRESCOTT VALLEY AZ 86314-2944 US			


REMARKS

This receipt was generated by the automated BLM Collections and Billing System and is a paper representation of a portion of the official electronic record contained therein.

Mical Schisel
2720 N. Cedar Springs LN
Prescott Valley AZ, 86314

PHOENIX AZ 852

29 DEC 2010 PM 10 T



RECEIVED
29 DEC 30 10 11 20
PHOENIX, ARIZONA

Arizona State Office
One North Central Ave.
Suite 800

85004+4427

Phoenix, AZ, 85004-4427

Mical Schisel
2720 N. Cedar Springs LN
Prescott Valley AZ, 86314

PHOENIX AZ 852

29 DEC 2010 PM 10 T



RECEIVED
AZ STATE OFFICE
2010 DEC 30 P 1:20
PHOENIX, ARIZONA

Arizona State Office
One North Central Ave.
Suite 800

85004+4427

Phoenix, AZ, 85004-4427

547
AMC 400099
AMC 398230
FORM APPROVED
OMB NO. 1004-0114
Expires: February 28, 2010

7/ps

MAINTENANCE FEE WAIVER CERTIFICATION

SEE INSTRUCTIONS ON REVERSE

AMC 398247

1. This small miner waiver is filed for the assessment year beginning at noon on September 1, 2010 and ending at noon on September 1, 2011.
2. The undersigned and all related parties owned ten or fewer mining claims, mill, or tunnel sites located and maintained on Federal lands in the United States of America on September 1, 2010.
3. The undersigned have performed the assessment work **required by law** for each mining claim listed **prior to filing this waiver** and understand that by filing this form; an affidavit of assessment work **must** be recorded by the December 30th following the filing of this waiver.
4. The undersigned understand that if the assessment work obligation has not yet come due under 30 U.S.C. 28 (for those claims in their first assessment year only); a notice of intent to hold reciting this condition **must** be recorded by the December 30th following the filing of this waiver.
5. The undersigned understand that mill and tunnel sites may also be listed upon this waiver and be waived from payment of the maintenance fee; and that a notice of intent to hold for these sites is required to be recorded by the December 30th immediately following the filing of this waiver.
6. The undersigned understand and acknowledge that pursuant to 43 U.S.C. 1212 and 18 U.S.C. 1001; the filing or recording of a false, fictitious, or fraudulent document with the Bureau of Land Management may result in a fine of up to \$250,000, a prison term not to exceed five years, or both.
7. The mining claims, mill or tunnel sites for which this waiver from payment of the maintenance fees is requested are:

CLAIM OR SITE NAME	BLM RECORDATION SERIAL NUMBER
1. Hassayampa Gold #1 ✓	AMC # 400099
2. Hassayampa Gold #3	AMC # 400101
3. Hassayampa Gold #4	AMC # 400102
4. Agua fria Gold	AMC # 398232
5. Castle creek Nugget #1	AMC # 398247
6. Castle creek Nugget #2	AMC # 398248
7. Weaver Top	AMC # 398230
8.	
9.	
10.	

The owner(s) (claimants) of the above mining claims and sites are:

Micah Schisel

(Owner's Name - Please Print)

2720 N. Cedar Springs Ln

(Street or P.O. Box)

Prescott Valley


(City)

AZ

(State)

86314

(Zip Code)



(Owner's Signature)

Daniel Schisel

(Owner's Name - Please Print)

575 Duck Ct

(Street or P.O. Box)

Prescott


(City)

AZ

(State)

86301

(Zip Code)



(Owner's Signature)

(Owner's Name - Please Print)

(Street or P.O. Box)

(City)

(State)

(Zip Code)

(Owner's Signature)

(Continued on page 2)

PHOENIX, ARIZONA

2010 AUG 31 P 2:34

RECEIVED BLM AZ STATE OFFICE

RECEIVED BLM STATE OFFICE
2010 AUG 32 P 104
PHOENIX, ARIZONA

RS 9/17/10

(Owner's Name - Please Print)	(Owner's Signature)		
(Street or P.O. Box)	(City)	(State)	(Zip Code)
(Owner's Name - Please Print)	(Owner's Signature)		
(Street or P.O. Box)	(City)	(State)	(Zip Code)
(Owner's Name - Please Print)	(Owner's Signature)		
(Street or P.O. Box)	(City)	(State)	(Zip Code)
(Owner's Name - Please Print)	(Owner's Signature)		
(Street or P.O. Box)	(City)	(State)	(Zip Code)

INSTRUCTIONS

1. This certification is made under the provisions of § 1744 of Title 43 and § 28-28k of Title 30 of the United States Code; and the regulations thereunder (43 CFR Part 3830).
2. The claimant(s) **must** fill in the dates in paragraph 1 for the beginning and ending of the assessment year for which this waiver is sought.
3. The claimant(s) **must** fill in the date in paragraph 2 for the beginning of the assessment year for which this waiver is sought.
4. All claim and site names and Bureau of Land Management (BLM) serial numbers **must** be listed for the mining claims, mill sites, and tunnel sites for which the waiver is sought.
5. All owners of the mining claims, mill sites, and tunnel sites and their addresses **must** be given.
6. This waiver form **must** be signed by all the claimants or their designated agent, in original form. If an agent is designated, a notarized designation of agent, signed by all of the claimants with proper address given, **must** be submitted with this waiver.
7. This form **must** be filed no later than September 1st for the upcoming assessment year in the BLM State Office where the mining claims or sites are recorded, or the waiver cannot be granted by the BLM. (Example: to obtain a waiver for the assessment year 2000, which begins at noon on September 1, 1999, you **must** qualify for and file for a waiver no later than September 1, 1999, in the proper BLM State Office).
8. For all mining claims which require assessment work, you **must** record an affidavit of labor on or before the December 30th immediately following the filing of this waiver. For all other mining claims or sites waived, you **must** record a notice of intent to hold on or before the December 30th immediately following the filing of this waiver.
9. Mill and tunnel sites may also be listed upon this waiver and be waived from payment of the maintenance fee. A notice of intent to hold for these sites is required to be filed by the December 30th following the filing of this waiver.

NOTICE/BURDEN HOURS STATEMENT

The Privacy Act of 1974, *as amended*, and the regulation in 43 CFR 2.48(d) provide that you be furnished the following information in connection with the information required by this certification of waiver from rental fees.

AUTHORITY: 30 U.S.C. 28-28k; 43 U.S.C. 1201, 1457, 1740, and 1744; and 43 CFR 3830.

PRINCIPLE PURPOSE: This information is to be used to verify that the owner(s) (claimants) of a mining claim has complied with 30 U.S.C. 28f and is entitled to perform assessment work in lieu of paying the maintenance fee for the mining claims listed on this form.

ROUTINE USE: (1) Adjudication of the claimant(s) certification of waiver from paying the maintenance fee otherwise required by 30 U.S.C. 28f. (2) Disclosure may be made to appropriate Federal agencies when location is made within the agency's geographic area of responsibility. (3) Information from the record and/or the record will be transferred to the appropriate Federal, State, or local agency, or a member of the public in response to a specific request for pertinent information. (4) Information may also be provided to the Department of Justice for a proceeding before a court or adjudicative body; or to Federal, State, local or foreign agencies when needed for enforcement of civil or criminal codes or applicable regulations concerning title rights upon the public land.

EFFECT OF NOT PROVIDING INFORMATION: Disclosure of this information is required by 30 U.S.C. 28f and 43 CFR Part 3830 for those qualified claimants wishing to take the small miner waiver allowed. Failure to supply the information required in this form to support the claimants certification of waiver from payment of the otherwise required maintenance fees will result in the waiver being disallowed and the mining claims subject to forfeiture by BLM under 30 U.S.C. 28i.

The Paperwork Reduction Act of 1995 requires us to inform you that:

This information is being collected to allow the BLM to determine if you qualify for a waiver from the payment of \$100 per mining claim or site maintenance fee established in 30 U.S.C. 28f and the implementing regulations at 43 CFR 3830. A response to this request is required in accordance with the statute to obtain your benefit.

BLM would like you to know that you do not have to respond to this, or any other, Federal agency-sponsored information collection unless it displays a currently valid OMB control number.

Public reporting burden for this form is estimated to average 20 minutes (.33 hours) per response, including time to review instructions, gathering and maintaining data, and completing and reviewing the form. Direct comments regarding this burden estimate, or any other aspect of this form, to the U.S. Department of the Interior, Bureau of Land Management, (1004-0114) Bureau Information Collection Clearance Officer (WO-630), Mail Stop 401 LS, 1849 C St, N.W. Washington, D.C. 20240.

FOR OFFICIAL USE ONLY

RECEIVED
BLM STATE OFFICE
PHOENIX, ARIZONA
AUG 31 2000

Form 3830-2, page 2

~~RECEIVED
ELM AZ STATE OFFICE~~

~~2010 AUG 31 P 1:04~~

~~PHOENIX, ARIZONA~~


PHOENIX AZ 852

31 AUG 2010 PM 11 T

RECEIVED
ELM AZ STATE OFFICE

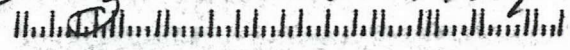
2010 AUG 31 P 2:34

PHOENIX, ARIZONA



Arizona State Office
one North Central avenue
Suite 800
Phoenix, Az. 85004-4427

8500444427



NOTICE!!

These documents have been scanned!

Do not place un-scanned documents beneath this notice!

Do not remove this notice from this file!

GPO Jacket No. 560-102
Print Order 61540
Rise Business Services, LLC
Job=AZ15 5/20/2019



Box Number= AZ15069



Claim Begin-End: AMC398247-AMC398249

5 Miscellaneous



AZ15069-6

AMC397971-AMC398973

**NO
DOCUMENTS
FOUND**

NO DOCUMENTS FOUND
NO DOCUMENTS FOUND

NOTICE!!

These documents have been scanned!

Do not place un-scanned documents beneath this notice!

Do not remove this notice from this file!

GPO Jacket No. 560-102
Print Order 61540
Rise Business Services, LLC
Job=AZ15 5/20/2019



Box Number= AZ15069



Claim Begin-End: AMC398247-AMC398249

6 Location Notices-Amendments and Supporting Documents



AZ15069-6

AMC397971-AMC398973

MINING CLAIM STATUS REPORT

DATA ENTERED DEC 07 2009

MTP Checked by PS

GEO Checked by PS

LEAD SERIAL NUMBER AMC 398247 thru AMC 398249

OF CLAIMS & TYPE

CHARGES

#	LODE	Location Fee @ \$34 =	\$ <u>102-</u>
#	<u>3</u> PLACER	Processing Fee @ \$15 =	\$ <u>45-</u>
#	ASSOCIATION PLACER	Maintenance Fee @ \$140 =	\$ <u>420-</u>
#	MILL SITE	Overage (+)	\$ _____
#	TUNNEL SITE	Shortage (-)	\$ _____
		Other Fees	\$ _____
		TOTAL	\$ <u>567</u>

ARE THERE ENOUGH LOCATORS?

Yes () No () _____

DOCUMENTS RECEIVED VIA -

Over-the-Counter () Mail ()

TIMELY FILED?

Yes () No ()

LEGAL DESCRIPTION -

T 9 1/2 N R 2 E SEC 19, 20, 29

T _____ R _____ SEC _____

T _____ R _____ SEC _____

T _____ R _____ SEC _____

BLM () FOREST SERVICE () SUBJ TO PL 359: Yes () No ()

WILDERNESS AREA: No () Yes () _____

SPLIT ESTATE - N/A () SX () PX () SRHA () OTHER () _____

Proper Notice Filed if Located on SHRA Lands? N/A () Yes () No ()

RECONVEYED MINERALS ON BLM LANDS REQUIRE OPENING ORDERS FROM 1944 TO 1993 -

Open to Entry on: _____ N/A ()

COMMENTS/STATUS - VOID () PARTIALLY VOID () PVT MINERALS () WITHDRAWN LANDS ()

OTHER () _____

Claimant acknowledges that portions of the following claims(s) site(s) may be void or voidable.

Printed Name of Claimant _____ Signature of Claimant _____

***** FINAL ADJUDICATION *****

PS 4/7/2010

AMC 398247

United States Department of the Interior

Bureau of Land Management
 BUSINESS & SUPPORT SVCS DIV
 ONE N CENTRAL AVE SUITE 800
 PHOENIX, AZ 85004 -4427
 Phone: (602) 417-9200

Receipt

No: 2067154

Transaction #: 2133627	
Date of Transaction: 01/11/2010	
CUSTOMER:	MICAH J SCHISEL 575 DUCK CT PRESCOTT, AZ 86301-5740 US

LINE #	QTY	DESCRIPTION	REMARKS	UNIT PRICE	TOTAL
1	1.00	LOCATABLE MINERALS / MINING CLAIMS-NOT NEW-UNADJUD, ONE AUTH NO. ONLY / MINING CLAIM MONEY RECEIVED CASES: AMC398231/\$30.00	AMEND (3)	- n/a -	30.00
TOTAL:					\$30.00

PAYMENT INFORMATION					
1	AMOUNT:	30.00	POSTMARKED:	01/07/2010	
	TYPE:	CHECK	RECEIVED:	01/11/2010	
	CHECK NO:	3836			
	NAME:	SCHISEL, DANIEL J 575 DUCK CT PRESCOTT AZ 86301-5740 US			

REMARKS

This receipt was generated by the automated BLM Collections and Billing System and is a paper representation of a portion of the official electronic record contained therein.

Amendments 398231
 398247-398248

Fee
\$5
\$8
\$5
\$4
\$4

Recorded at the request of:



B-4713 P-172
Page: 1 of 3
CORR 4363017

When Recorded, MAIL TO:

Micah Schisel
575 Deck Ct
Prescott AZ, 86301

MRB

- Re recording for the following reasons, -

1. Changes to Map and Legal description

- Please update the enclosed info

AMC 398247

RECORDED
2009 JUN 11 A 9:33
MICAH SCHISEL

Fee
\$0
\$8
\$5
\$1
\$4

Recorded at the request of:



B-4713 P-170
Page: 1 of 3
CORR 4363015

When Recorded, MAIL TO:

Micah Schisel
575 Duck Ct
Prescott AZ, 86301

MB

- Re recording for the following reasons, -

1. Changes to Map and Legal description

- Please update the enclosed information

AMC 398248

RECORDED
2009 JAN 11 A 8:34
PRESCOTT, ARIZONA




Return to:
Micah Schisel
575 Duck Ct
Prescott AZ, 86301



Amendment

LOCATION NOTICE FOR PLACER MINING CLAIM

NOTICE IS HEREBY GIVEN that the Castle Creek
nugget #1 placer mining claim has been located by
Micah Schisel whose current mailing
address is 575 Duck Ct
Prescott AZ, 86301



The general course of this claim is Bumble bee and it is situated in
Yavapai County, Arizona.

This claim is 1,320 feet in length and 1,320 feet in width. This claim runs from the
location monument on which this location notice is posted approximately 1,320 feet in a N
direction to the NE end line and 1,320 feet in a W direction to the NW end line.
This claim is marked by four monuments, one at each corner of the claim.

The location monument on which this notice is posted is situated within Section 19, Township
9 1/2 N, Range 2 E, Gila Salt River Base and Meridian, Arizona. This claim encompasses
portions of the following legal subdivision(s) if located by legal subdivision or the following quarter section (s),
section (s), Township (s) and Range (s) SE 1/4 of the SE 1/4 of sec 19
TWN 9 1/2 N Range 2 E Gila Salt River Base and Meridian, Arizona.

The locality of this claim with reference to some natural object or permanent monument and additional
information (if any) concerning its locality are as follows: All corners are marked

DATED AND POSTED on the ground this 1st day of sep, 2009.

LOCATOR (s) Micah Schisel, Daniel Schisel

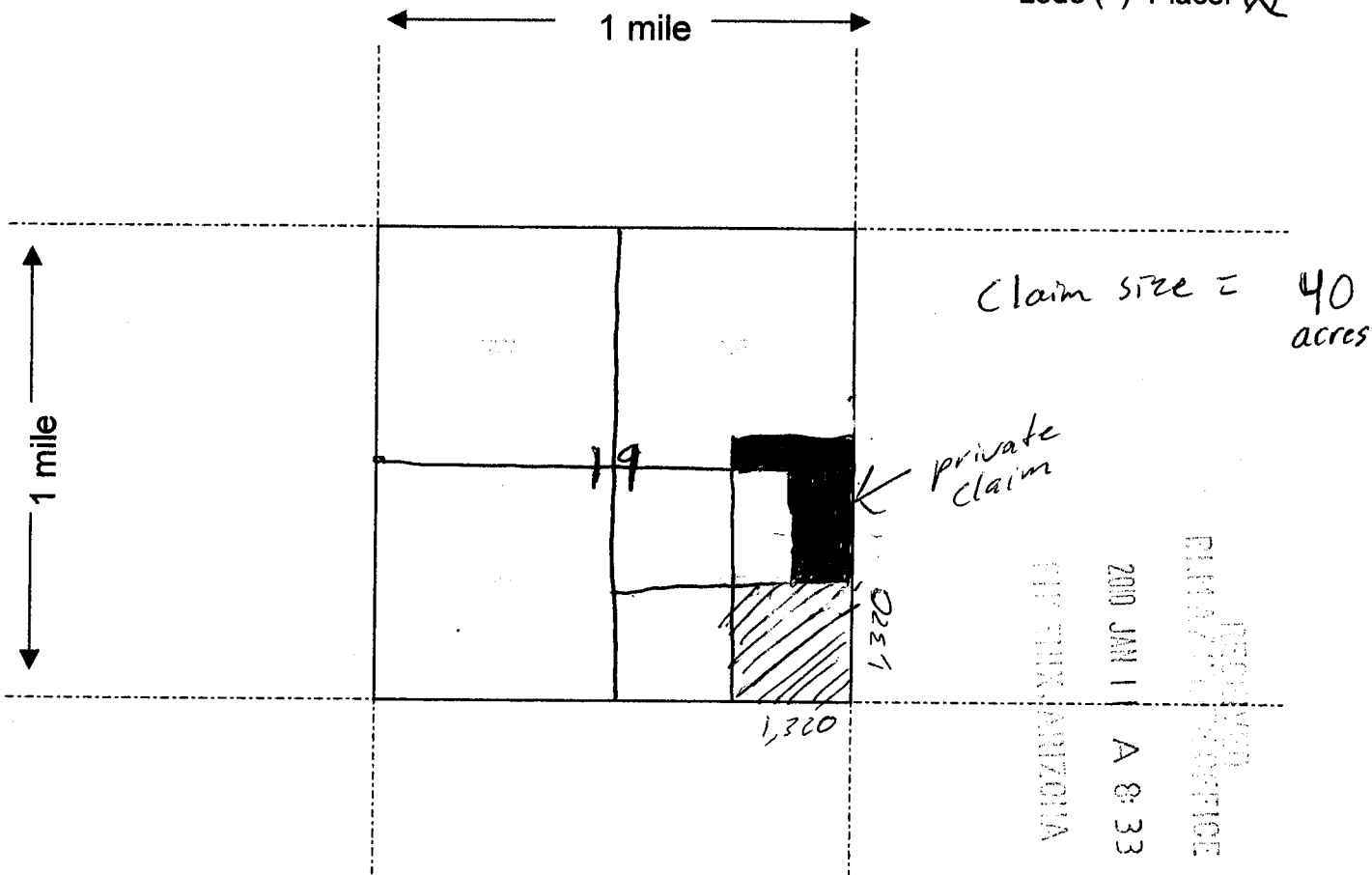
5
2
14
MB



RECORDERS MEMO: LEGIBILITY
QUESTIONABLE FOR GOOD REPRODUCTION

MINING CLAIM MAP

Lode () Placer



Scale: 1" = 2000 feet



- The above map depicts the Castle Creek prospect #1 mining claim, which is located in Section (s) 19, Township 9 1/2 N, Range 2 E, Gila and Salt River Base and Meridian, Yavapai County, Arizona.
- The type of corner and location monuments used are as follows: wood corner markers
- The bearings and distances in degrees and feet between claim corners are as depicted on the map.

Form MCF100a
Revised July 2005

LOCATION NOTICE FOR PLACER MINING CLAIM

NOTICE IS HEREBY GIVEN that the Castle Creek
nugget #1 placer mining claim has been located by
Micah Schisel whose current mailing
address is 575 Duck Ct
Prescott AZ, 86301

RECEIVED
BLM AZ STATE OFFICE
2009 NOV - 9 A 8:14
PHOENIX, ARIZONA
BLM
Date
Stamp

The general course of this claim is Bumble bee and it is situated in
Yavapai County, Arizona.

This claim is 1,500 feet in length and 660-1,320 feet in width. This claim runs from the
location monument on which this location notice is posted approximately 1,320 feet in a N
direction to the NE end line and 1,320 feet in a W direction to the NW end line.
This claim is marked by four monuments, one at each corner of the claim.

The location monument on which this notice is posted is situated within Section 19, Township
9 1/2 N, Range 2 E, Gila Salt River Base and Meridian, Arizona. This claim encompasses
portions of the following legal subdivision(s) if located by legal subdivision or the following quarter section (s),
section (s), Township (s) and Range (s) E 1/2 of the NE 1/4 of the SE 1/4,
SE 1/4 of the NE 1/4 of sec, Gila Salt River Base and Meridian, Arizona.
19 Twn 9 1/2 N ran 2 E

The locality of this claim with reference to some natural object or permanent monument and additional
information (if any) concerning its locality are as follows: All corners are marked

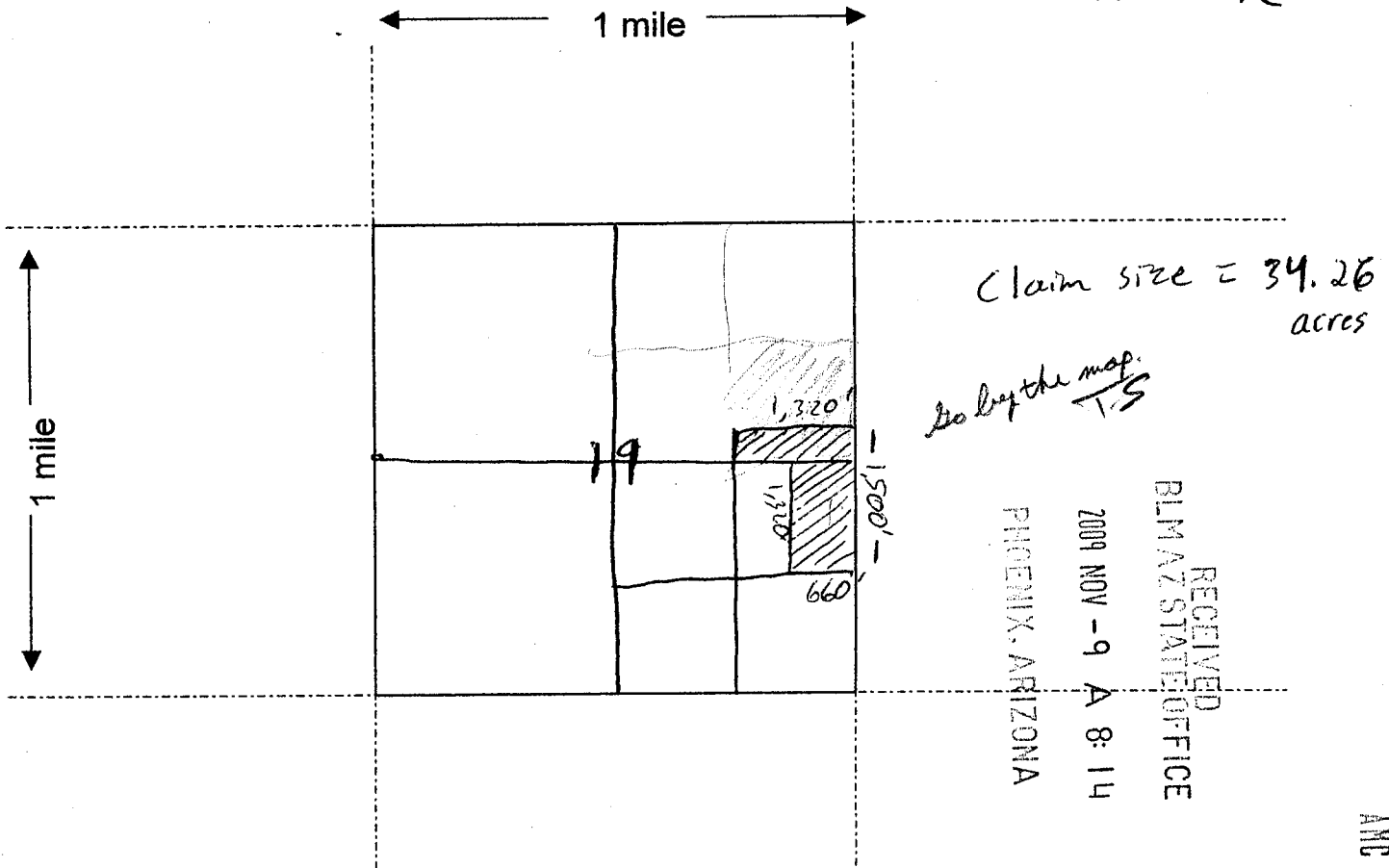
DATED AND POSTED on the ground this 1st day of sep, 2009.
LOCATOR (s) Micah Schisel, Daniel Schisel

Form MCF102
Revised July 2005

ANC 398247

MINING CLAIM MAP

Lode () Placer



Scale: 1" = 2000 feet



1. The above map depicts the Castle Creek project #1 mining claim, which is located in Section (s) 19, Township 9 1/2 N, Range 2 E, Gila and Salt River Base and Meridian, Yavapai County, Arizona.

2. The type of corner and location monuments used are as follows: wood corner markers

3. The bearings and distances in degrees and feet between claim corners are as depicted on the map.

Form MCF100a
Revised July 2005

This form is available from the Arizona Department of Mines & Mineral Resources and may be reproduced.

AMC 398247



Return to:

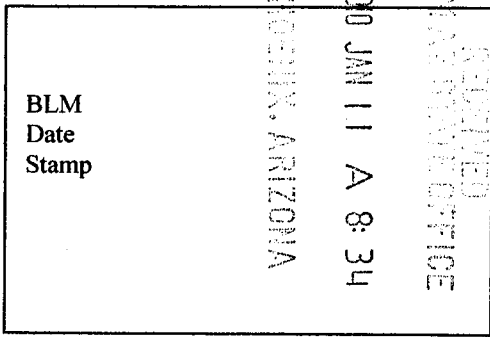
Micah Schisel
575 Duck Ct.
Prescott AZ, 86301



Amendment

LOCATION NOTICE FOR PLACER MINING CLAIM

NOTICE IS HEREBY GIVEN that the Castle creek
nugget #2 placer mining claim has been located by
Micah Schisel whose current mailing
address is 575 Duck Ct
Prescott AZ, 86301



The general course of this claim is Bumble bee and it is situated in
Yavapai County, Arizona.

This claim is 1,320 feet in length and 1,320 feet in width. This claim runs from the
location monument on which this location notice is posted approximately 1,320 feet in a N
direction to the NW end line and 1,320 feet in a E direction to the NE end line.

This claim is marked by four monuments, one at each corner of the claim.

The location monument on which this notice is posted is situated within Section 20, Township
9 1/2 N, Range 2 E, Gila Salt River Base and Meridian, Arizona. This claim encompasses
portions of the following legal subdivision(s) if located by legal subdivision or the following quarter section (s),
section (s), Township (s) and Range (s) NW 1/4 of the SW 1/4 of sec 20
TWN 9 1/2 N, Range 2E, Gila Salt River Base and Meridian, Arizona.

The locality of this claim with reference to some natural object or permanent monument and additional
information (if any) concerning its locality are as follows: All corners are marked

DATED AND POSTED on the ground this 1st day of sep, 2009.

LOCATOR (s) Micah Schisel, Daniel Schisel

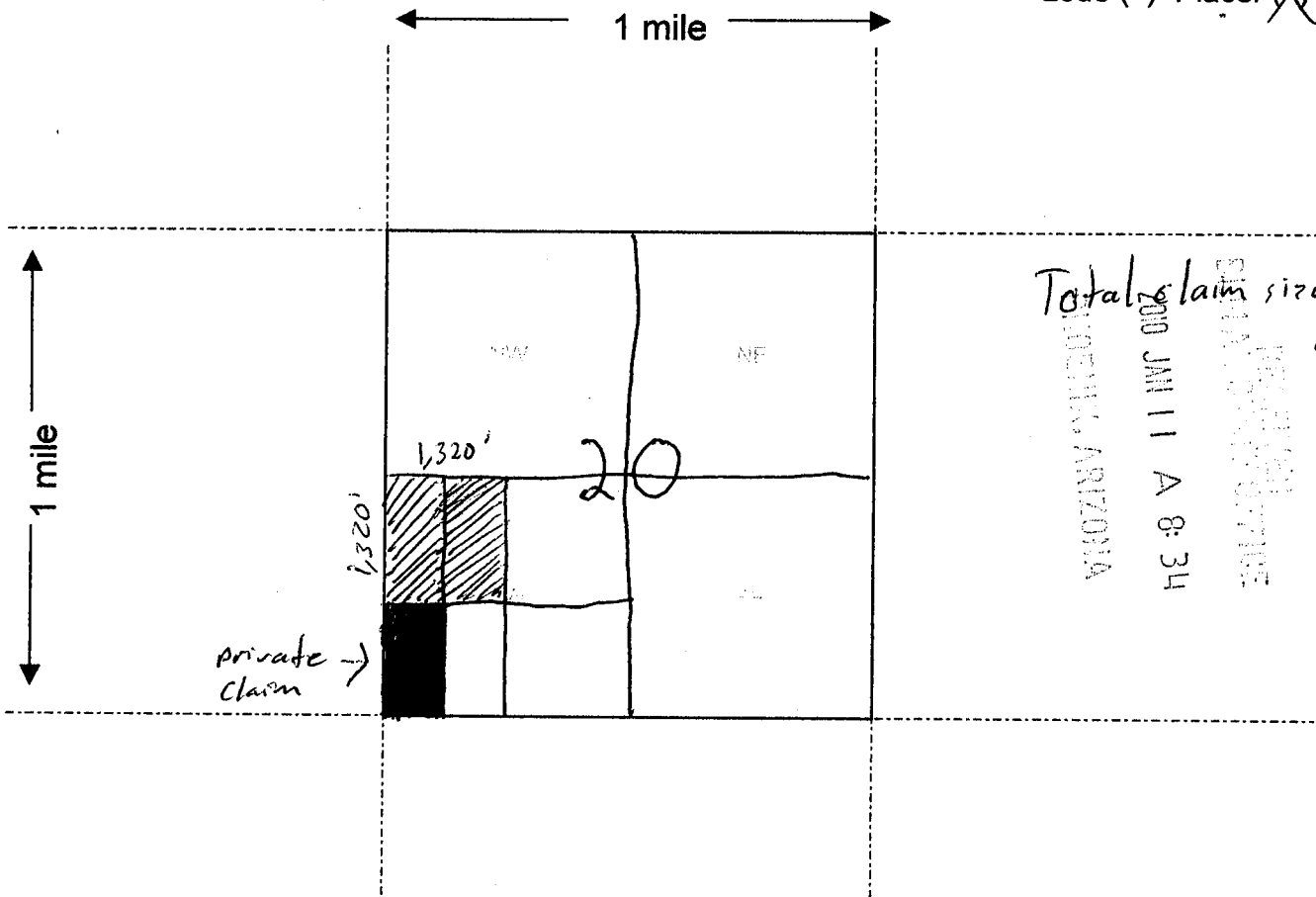
5
1
14
MB



RECORDERS MEMO: LEGIBILITY
QUESTIONABLE FOR GOOD REPRODUCTION

MINING CLAIM MAP

Lode () Placer



Total claim size = 40
acres

2010 JAN 11 A 8:34
GILBERT, ARIZONA

Scale: 1" = 2000 feet



- The above map depicts the Castle creek nugget #2 mining claim, which is located in Section (s) 20, Township 9 1/2 N, Range 2 E, Gila and Salt River Base and Meridian, Yavapai County, Arizona.
- The type of corner and location monuments used are as follows: wood corner markers
- The bearings and distances in degrees and feet between claim corners are as depicted on the map.

LOCATION NOTICE FOR PLACER MINING CLAIM

NOTICE IS HEREBY GIVEN that the Castle creek
nugget #2 placer mining claim has been located by
Micah Schisel whose current mailing
address is 575 Duck Ct
Prescott AZ, 86301

RECEIVED
BLM AZ STATE OFFICE
2009 NOV - 9 A 8: 14
PHOENIX, ARIZONA
BLM
Date
Stamp

The general course of this claim is Bumble bee and it is situated in
Yavapai County, Arizona.

This claim is 2,680 feet in length and 660 feet in width. This claim runs from the
location monument on which this location notice is posted approximately 1,320 feet in a N
direction to the NW end line and 660 feet in a E direction to the NE end line.
This claim is marked by four monuments, one at each corner of the claim.

The location monument on which this notice is posted is situated within Section 20, Township
9 1/2 N, Range 2 E, Gila Salt River Base and Meridian, Arizona. This claim encompasses
portions of the following legal subdivision(s) if located by legal subdivision or the following quarter section (s),
section (s), Township (s) and Range (s) W 1/2 of the W 1/2 of the SW 1/4
of sec 20 Twp 9 1/2 N ran 2 E, Gila Salt River Base and Meridian, Arizona.

The locality of this claim with reference to some natural object or permanent monument and additional
information (if any) concerning its locality are as follows: All corners are marked

DATED AND POSTED on the ground this 1st day of sep, 2009.

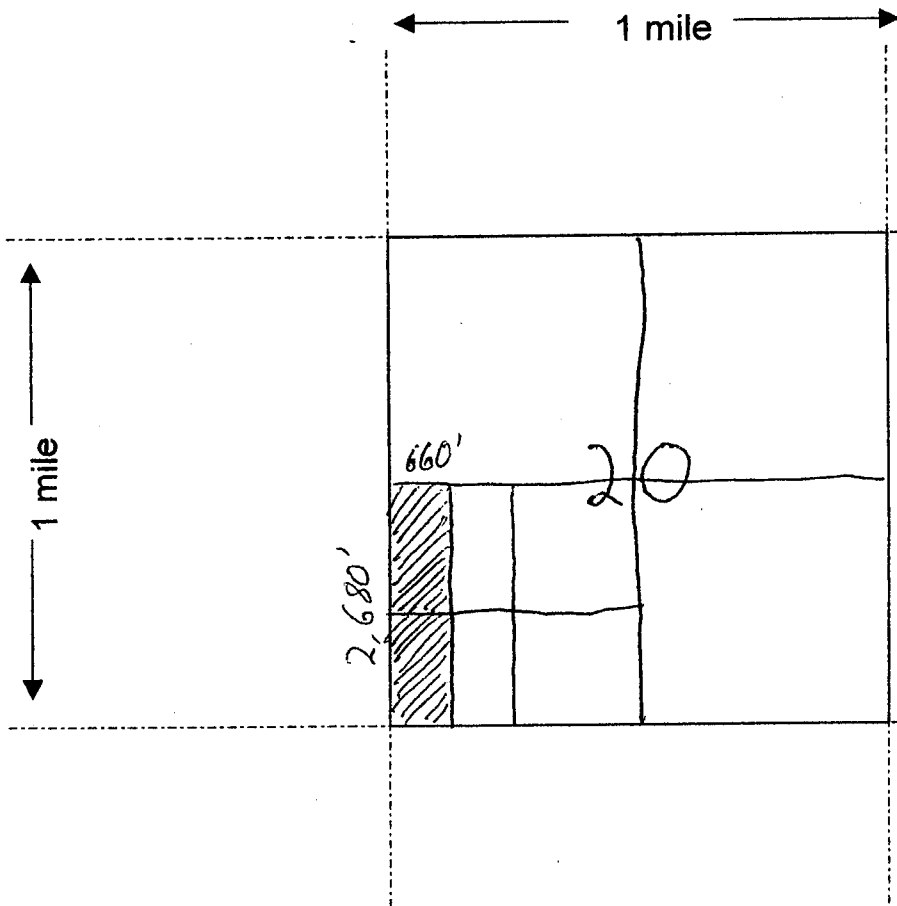
LOCATOR (s) Micah Schisel, Daniel Schisel

Form MCF102
Revised July 2005

AMC 398248

MINING CLAIM MAP

Lode () Placer



Total claim size = 40 acres

RECEIVED
BLM AZ STATE OFFICE
2009 NOV - 9 A 8: 14
PHOENIX, ARIZONA

Scale: 1" = 2000 feet



1. The above map depicts the Castle creek nugget #2 mining claim, which is located in Section (s) 20, Township 9 1/2 N, Range 2 E, Gila and Salt River Base and Meridian, Yavapai County, Arizona.

2. The type of corner and location monuments used are as follows: wood corner markers

3. The bearings and distances in degrees and feet between claim corners are as depicted on the map.

Form MCF100a
Revised July 2005

This form is available from the Arizona Department of Mines & Mineral Resources and may be reproduced.

ATL 598748

Fee
\$5
\$8
\$5
\$1
14

Recorded at the request of:



B-4717 P-817
Page: 1 of 3
CD 4368100

When Recorded, MAIL TO:

SEE PG 2

Re recording for the following reasons:

Change to: locality with reference to
Natural object

Change to: The general course of claim

change to: Map

PHOENIX, ARIZONA

2010 JAN 21 A 8:03

RECEIVED
BLM AZ STATE OFFICE



B-4705 P-40
Page: 1 of 2
NML 4354019



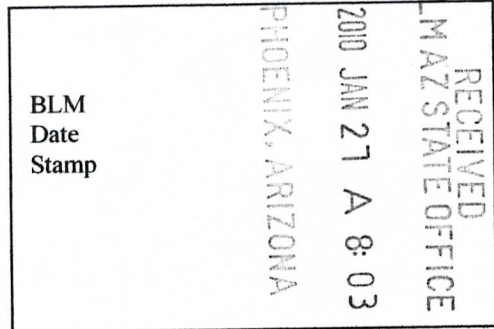
B-4717 P-817
Page: 2 of 3
CD 4368100

Return to:
Micah Schisel
575 Duck Ct
Prescott AZ, 86301

Amendment

LOCATION NOTICE FOR PLACER MINING CLAIM

NOTICE IS HEREBY GIVEN that the Castle creek
nugget # 3 placer mining claim has been located by
Micah Schisel whose current mailing
address is 575 Duck Ct
Prescott AZ, 86301



The general course of this claim is N-S and it is situated in
Yavapai County, Arizona.

This claim is see map feet in length and see map feet in width. This claim runs from the
location monument on which this location notice is posted approximately 660 feet in a S
direction to the SW end line and 660 feet in a E direction to the SE end line.

This claim is marked by four monuments, one at each corner of the claim.

The location monument on which this notice is posted is situated within Section 29, Township
9 1/2 N, Range 2 E, Gila Salt River Base and Meridian, Arizona. This claim encompasses
portions of the following legal subdivision(s) if located by legal subdivision or the following quarter section (s),
section (s), Township (s) and Range (s) NE 1/4 of the NW 1/4, SW 1/4 of the NE 1/4,
NE 1/4 of the SE 1/4, of the NW 1/4, Gila Salt River Base and Meridian, Arizona.
of sec 29 Twp 9 1/2 N ran 2 E

The locality of this claim with reference to some natural object or permanent monument and additional
information (if any) concerning its locality are as follows: wood corner markers,
The NW corner is 660' from the NW
corner of sec 29

DATED AND POSTED on the ground this 1st day of sep, 2009.

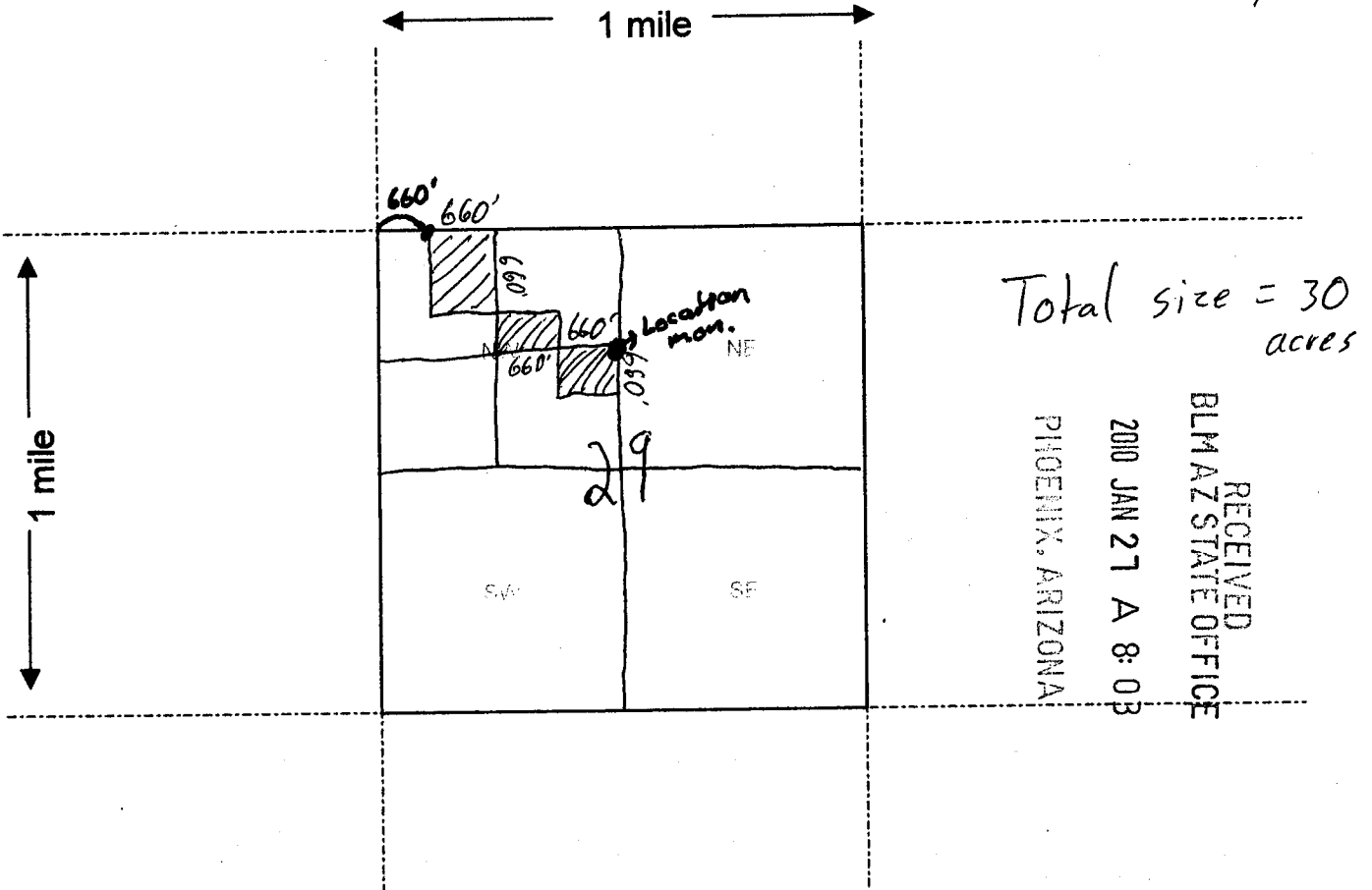
LOCATOR (s) Micah Schisel, Daniel Schisel



RECORDING MEMO: LEGIBILITY
QUESTIONABLE FOR GOOD REPRODUCTION

MINING CLAIM MAP

Lode () Placer



Total size = 30
acres

RECEIVED
BLM AZ STATE OFFICE
2010 JAN 27 A 8:03
PHOENIX, ARIZONA

Scale: 1" = 2000 feet



1. The above map depicts the Castle creek nugged #3 mining claim, which is located in Section (s)

29, Township 9 1/2 N, Range 2 E, Gila and Salt River Base and Meridian,

Yavapai County, Arizona.

2. The type of corner and location monuments used are as follows: wood corner markers

3. The bearings and distances in degrees and feet between claim corners are as depicted on the map.

Form MCF100a
Revised July 2005

United States Department of the Interior

Bureau of Land Management
 BUSINESS & SUPPORT SVCS DIV
 ONE N CENTRAL AVE SUITE 800
 PHOENIX, AZ 85004 -4427
 Phone: (602) 417-9200

Receipt

No:

2078899

Transaction #: 2145643	
Date of Transaction: 02/04/2010	
CUSTOMER:	MICAH J SCHISEL 575 DUCK CT PRESCOTT, AZ 86301-5740 US

LINE #	QTY	DESCRIPTION	REMARKS	UNIT PRICE	TOTAL
1	1.00	SUSPENSE, MISCELLANEOUS / SUSPENSE, MISCELLANEOUS / TEMPORARY HOLD (1 WEEK ONLY)		10.00	10.00
TOTAL:					\$10.00

PAYMENT INFORMATION					
1	AMOUNT:	10.00	POSTMARKED:	01/25/2010	
	TYPE:	CHECK	RECEIVED:	01/27/2010	
	CHECK NO:	3854			
	NAME:	SCHISEL, DANIEL J 575 DUCK CT PRESCOTT AZ 86301-5740 US			

REMARKS
NO AMC NUMBER PROVIDED FOR AMENDMENT

This receipt was generated by the automated BLM Collections and Billing System and is a paper representation of a portion of the official electronic record contained therein.

LOCATION NOTICE FOR PLACER MINING CLAIM

NOTICE IS HEREBY GIVEN that the Castle creek
nugget # 3 placer mining claim has been located by
Micah Schisel whose current mailing
address is 575 Duck Ct
Prescott AZ, 86301

BLM Date Stamp	RECEIVED BLM AZ STATE OFFICE 2009 NOV - 9 A 8:15 PHOENIX, ARIZONA
----------------------	--

The general course of this claim is Bumble bee and it is situated in
Yavapai County, Arizona.

This claim is see map feet in length and see map feet in width. This claim runs from the
location monument on which this location notice is posted approximately 660 feet in a S
direction to the SW end line and 660 feet in a E direction to the SE end line.

This claim is marked by four monuments, one at each corner of the claim.

The location monument on which this notice is posted is situated within Section 29, Township
9 1/2 N, Range 2 E, Gila Salt River Base and Meridian, Arizona. This claim encompasses
portions of the following legal subdivision(s) if located by legal subdivision or the following quarter section (s),
section (s), Township (s) and Range (s) NE 1/4 of the NW 1/4, SW 1/4 of the NE 1/4,
NE 1/4 of the SE 1/4, of the NW 1/4, Gila Salt River Base and Meridian, Arizona.
of sec 29 Twp 9 1/2 N ran 2 E

The locality of this claim with reference to some natural object or permanent monument and additional
information (if any) concerning its locality are as follows: wood corner markers

DATED AND POSTED on the ground this 1st day of Sep, 2009.

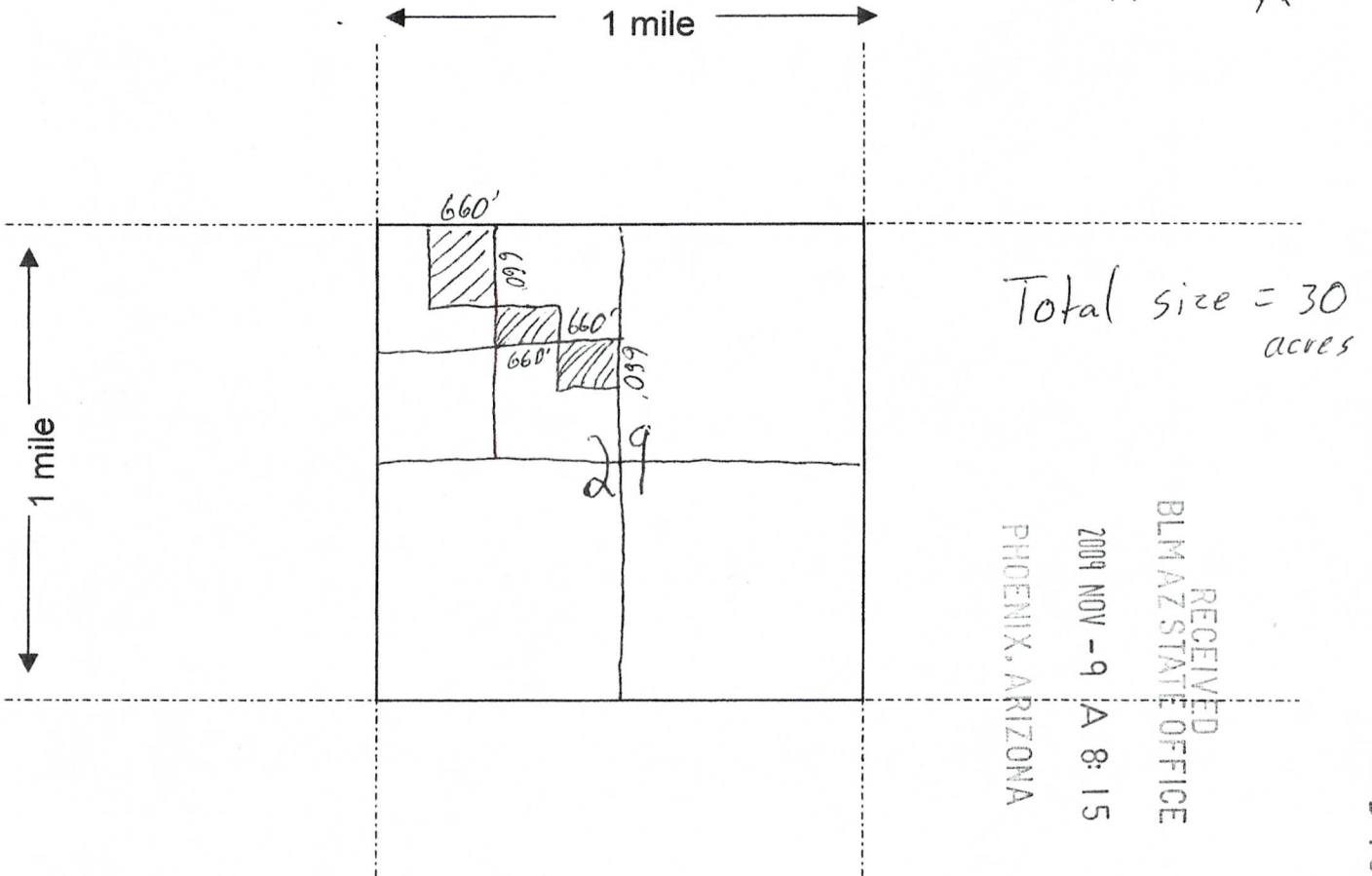
LOCATOR (s) Micah Schisel, Daniel Schisel

Form MCF102
Revised July 2005

AMC 398249

MINING CLAIM MAP

Lode () Placer (X)



Scale : 1" = 2000 feet



1. The above map depicts the Castle creek nugget #3 mining claim, which is located in Section (s) 29, Township 9 1/2 N, Range 2 E, Gila and Salt River Base and Meridian, Yavapai County, Arizona.
2. The type of corner and location monuments used are as follows: wood corner markers
3. The bearings and distances in degrees and feet between claim corners are as depicted on the map.

Form MCF100a
Revised July 2005

This form is available from the Arizona Department of Mines & Mineral Resources and may be reproduced.

ANC 398249

Input Parameters for Geographic Report with Land

System Id = CR

Admin State = AZ

Geo State = AZ

Casetype Begins With

Case Disp Txt = AUTHORIZED, CANCELLED, EXPIRED, PENDING, REJECTED, RELINQUISHED, WITHDRAWN

Mer Twp Rng = 14 0092N 0020E

Section = 019, 020, 029, 999

Mtrs =

Commodity =

Commodity Txt =

Pending Org =

Pend Org Decode =

Total Rows Returned: 26

UNITED STATES DEPARTMENT OF INTERIOR
 BUREAU OF LAND MANAGEMENT
 GEOGRAPHIC REPORT WITH LAND
 Sorted by Meridian Township Range

Adm State: AZ

Serial Number: AZA 002936
 Total Case Acres: 65,501.000

<u>Casetype</u>	<u>Case Disp</u>	14	0092N	0020E	<u>Sect</u>	<u>Sur Typ</u>	<u>Sur Num</u>	<u>Suff</u>	<u>Subdivision</u>	<u>Act Pend</u>
246100	AUTHORIZED				020	ALIQ			W2SE,SW;	
						LOTS			1,2,3,4,5,6;	
					029	ALIQ			NWNE,S2NE,SE;	
						LOTS			1;	

Serial Number: AZA 022689
 Total Case Acres: 2,161.980

<u>Casetype</u>	<u>Case Disp</u>	14	0092N	0020E	<u>Sect</u>	<u>Sur Typ</u>	<u>Sur Num</u>	<u>Suff</u>	<u>Subdivision</u>	<u>Act Pend</u>
206400	AUTHORIZED				019	ALIQ			W2NENESE,SENESE;	
						ALIQ		1	NESENESE;	
						FF		1	PTS OF LOTS 2,4-6;	
						LOTS			1;	
					020	ALIQ			W2NWNESW,NWSWNESW;	
						ALIQ		1	S2N2NWSW,N2S2NWSW;	
						FF		1	PTS OF LOTS 1,2;	

Serial Number: AZA 022699PT
 Total Case Acres: 12,382.940

<u>Casetype</u>	<u>Case Disp</u>	14	0092N	0020E	<u>Sect</u>	<u>Sur Typ</u>	<u>Sur Num</u>	<u>Suff</u>	<u>Subdivision</u>	<u>Act Pend</u>
221006	AUTHORIZED				019	ALIQ			E2SW,SE;	Y
						ALIQ			E2SW,SE;	
						LOTS			1-6;	Y
						LOTS			1-6;	
					029	ALIQ			W2;	Y
						ALIQ			W2;	

UNITED STATES DEPARTMENT OF INTERIOR
 BUREAU OF LAND MANAGEMENT
 GEOGRAPHIC REPORT WITH LAND
 Sorted by Meridian Township Range

Adm State: AZ

Serial Number: AZA 031558
 Total Case Acres: 1.000

<u>Casetype</u>	<u>Case Disp</u>	14	0092N	0020E	<u>Sect</u>	<u>Sur Typ</u>	<u>Sur Num</u>	<u>Suff</u>	<u>Subdivision</u>	<u>Act Pend</u>
837000	PENDING				020	FF			PORTIONS OF;	
					029	FF			PORTIONS OF;	

Serial Number: AZA 031851
 Total Case Acres: 1.000

<u>Casetype</u>	<u>Case Disp</u>	14	0092N	0020E	<u>Sect</u>	<u>Sur Typ</u>	<u>Sur Num</u>	<u>Suff</u>	<u>Subdivision</u>	<u>Act Pend</u>
837000	AUTHORIZED				019	FF			PORTION OF;	
					020	FF			PORTION OF;	
					029	FF			PORTION OF;	

Serial Number: AZA 033433
 Total Case Acres: 1.000

<u>Casetype</u>	<u>Case Disp</u>	14	0092N	0020E	<u>Sect</u>	<u>Sur Typ</u>	<u>Sur Num</u>	<u>Suff</u>	<u>Subdivision</u>	<u>Act Pend</u>
837000	EXPIRED				019	FF			PORTION OF;	
					020	FF			PORTION OF;	
					029	FF			PORTION OF;	

Serial Number: AZA 033482
 Total Case Acres: 1.000

<u>Casetype</u>	<u>Case Disp</u>	14	0092N	0020E	<u>Sect</u>	<u>Sur Typ</u>	<u>Sur Num</u>	<u>Suff</u>	<u>Subdivision</u>	<u>Act Pend</u>
837000	EXPIRED				020	FF			PORTION OF;	

RUN TIME: 07:39 AM

Adm State: AZ

UNITED STATES DEPARTMENT OF INTERIOR
BUREAU OF LAND MANAGEMENT
GEOGRAPHIC REPORT WITH LAND
Sorted by Meridian Township Range

RUN DATE: 12/07/2009
Page 3 of 3

Serial Number: AZA 033821

Total Case Acres: 1.000

<u>Casetype</u>	<u>Case Disp</u>	14	0092N	0020E	<u>Sect</u>	<u>Sur Typ</u>	<u>Sur Num</u>	<u>Suff</u>	<u>Subdivision</u>	<u>Act Pend</u>
837000	AUTHORIZED				019	FF			PORTION OF;	
					020	FF			PORTION OF;	
					029	FF			PORTION OF;	

TOWNSHIP 9 1/2 NORTH RANGE 2 EAST OF THE GILA AND SALT RIVER MERIDIAN, ARIZONA

YAVAPAI COUNTY
 MASSYAMPA FIELD OFFICE

STATUS OF PUBLIC DOMAIN
 LAND AND MINERAL TITLES
 AND ACQUIRED LANDS

INDEX TO SEGREGATED TRACTS				
RESURVEY TRACT NO	ORIGINAL SURVEY			
	T	R	SEC	SUBDIVISION

FOR ORDERS AFFECTING DISPOSAL OR USE OF UNIDENTIFIED LANDS WITHDRAWN FOR CLASSIFICATION, MINERALS, WATER AND/OR OTHER PUBLIC PURPOSES, REFER TO INDEX OF MISCELLANEOUS DOCUMENTS.

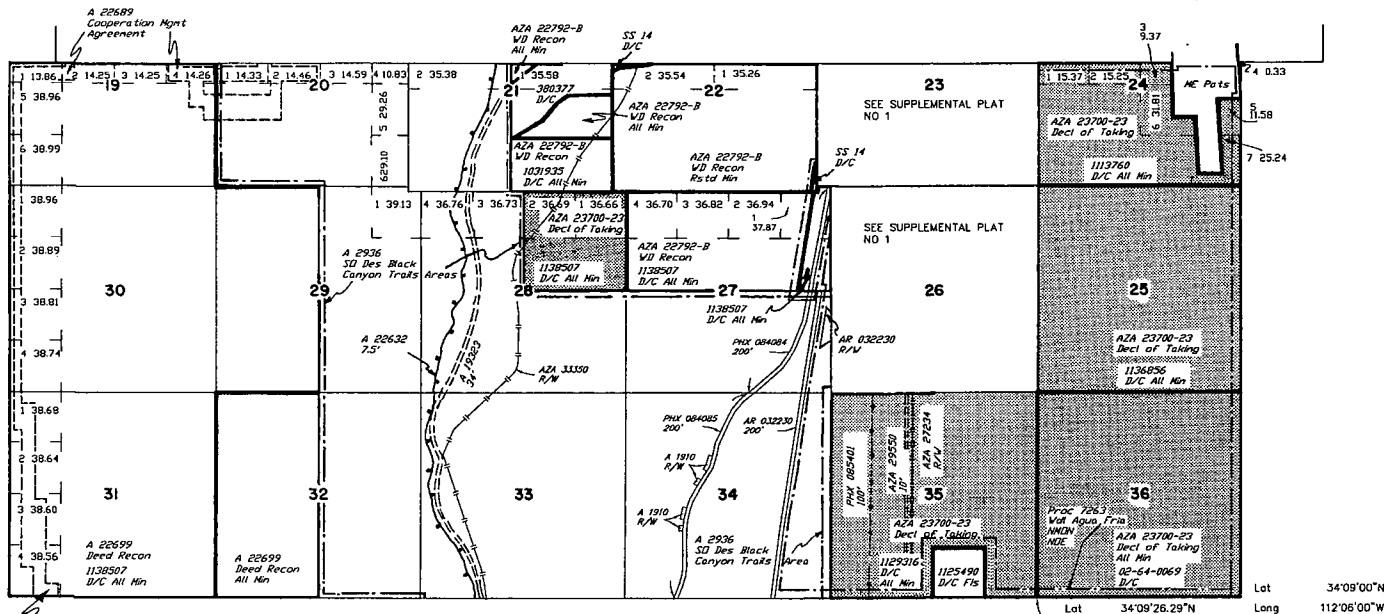
MDS 39 SE

AZA 27240 100' E 230' W

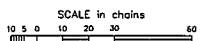
Sec 9 : E1/2NE1/4, NW1/4SE1/4, SW1/4

Sec 31 : Lot 4, NE1/4, NW1/4SE1/4, E1/2SW1/4

Sec 32 : NW1/4NW1/4



A 22689 Cooperation Mgmt Agreement



WARNING STATEMENT
 This plot is the Bureau's Record of Title, and should be used only as a graphic display of the Township survey data. Records hereon do not reflect title changes which may have been effected by lotard measurements or rivets or other bodies of water. Refer to the certified surveys for official survey information.


Lot 34'09"26.29"N
 Long 112'06"00"W

CURRENT TO	GS	T	R
11-20-2008	PV	9 1/2 N	2 E

Micah Schisel
575 Duck Ct
Prescott AZ, 86301

PHOENIX AZ 850

05 NOV 2009 PM 11 L



Arizona State Office
One North central ave.
suite 800

Phoenix AZ, 85004-4474

OFFICE

P 2:12

ARIZONA

PHOENIX, ARIZONA

2009 NOV - 6 P 2:12

RECEIVED
BLM AZ STATE OFFICE

4144-40058

